

NOTICE!!

These documents have been scanned!

Do not place un-scanned documents beneath this notice!

Do not remove this notice from this file!

GPO Jacket No. 560-102
Print Order 61540
Rise Business Services, LLC
Job=AZ15 6/26/2019



Box Number= AZ15134



Claim Begin-End: AMC356410-AMC356410

1 Initial Receipt



AZ15134-12

AMC356454-AMC363464

United States Department of the Interior
Bureau of Land Management
 BUSINESS & SUPPORT SVCS DIV
 222 N CENTRAL AVE
 PHOENIX, AZ 85004 -2203
 Phone: (602) 417-9200

Receipt	
No:	524966

Transaction #: 549050	ENTERED INTO COMPUTER 7/30/02 TK
Date of Transaction: 07/18/2002	
CUSTOMER: GEORGE HYATT 8003 FORT HUNT RD ALEXANDRIA, VA 22308	

LINE #	QTY	DESCRIPTION	REMARKS	UNIT PRICE	TOTAL
1	1.00	LOCATABLE MINERALS / MINING CLAIMS-NEW, UNADJUDI, ONE OR MORE AUTH NO'S / NEW MINING CLAIM LOCATION FEE \$25(1993) CASES: AMC356410/\$25.00		- n/a -	25.00
2	1.00	LOCATABLE MINERALS / MINING CLAIMS-NEW, UNADJUDI, ONE OR MORE AUTH NO'S / NEW MINING CLAIM SVC CHG \$10 (1930) CASES: AMC356410/\$10.00		- n/a -	10.00
3	1.00	LOCATABLE MINERALS / MINING CLAIMS-NEW, UNADJUDI, ONE OR MORE AUTH NO'S / NEW MINING CLM MAINT FEE \$100(1993) CASES: AMC356410/\$100.00	MAINT 2002 (1)	- n/a -	100.00
4	2.00	IAC PRODUCTS / COPIES / CASEFILE/DOCUMENT COPIES / COPIES (B/W UP TO 11X17)-\$.13/P		0.13	0.26
TOTAL:					\$135.26

PAYMENT INFORMATION			
1	AMOUNT:	\$135.26	POSTMARKED: N/A
	TYPE:	CHECK	RECEIVED: 07/18/2002
	CHECK NO:	10193	
	NAME:	BAUMAN, FREDERICK C 8125 E BUENA TERRA WAY SCOTTSDALE AZ 85250	

REMARKS

This receipt was generated by the automated BLM Collections and Billing System and is a paper representation of a portion of the official electronic record contained therein.

NOTICE!!

These documents have been scanned!

Do not place un-scanned documents beneath this notice!

Do not remove this notice from this file!

GPO Jacket No. 560-102
Print Order 61540
Rise Business Services, LLC
Job=AZ15 6/26/2019



Box Number= AZ15134



Claim Begin-End: AMC356410-AMC356410

2 Correspondence



AZ15134-12

AMC356454-AMC363464



United States Department of the Interior

BUREAU OF LAND MANAGEMENT
Arizona State Office
222 North Central Avenue
Phoenix, AZ 85004
www.az.blm.gov



In Reply Refer To:
3800 (AZ-933) AB
AMC355838, AMC356410,
AMC356667, AMC356928

August 2, 2005

CERTIFIED MAIL – RETURN RECEIPT REQUESTED

NOTICE

TREASURE KING MINES LLC
8003 FT HUNT RD
FAIRFAX, VA 22308

Additional Fees Required

Your maintenance fee payment for the 2006 assessment year, in the amount of \$100.00 per claim, has been received.

In accordance with 30 U.S.C. 28j(c)(3), 43 CFR 3834, and 70 FR 38192, July 1, 2005, the maintenance fees for mining claims have increased from \$100.00 per claim to \$125.00 per claim. Therefore you are required to submit a supplemental payment in the amount of \$25.00 per claim within 30 days of receipt of this Notice or your claim(s) will be declared forfeited.

Please include your Arizona Mining Claim (AMC) serial number(s) and claim name(s) when submitting the additional fees.

Sincerely,

Ivy J. Garcia
Group Administrator,
Lands/Minerals Adjudication and Withdrawals

SENDER: COMPLETE THIS SECTION

- Complete items 1, 2, and 3. Also complete item 4 if Restricted Delivery is desired.
- Print your name and address on the reverse so that we can return the card to you.
- Attach this card to the back of the mailpiece, or on the front if space permits.

1. Article Addressed to: **AUG 02 2005**

TREASURE KING MINES LLC
 8003 FT HUNT RD
 FAIRFAX, VA 22308
 AMC355838, AMC356410, AMC356667,
 AMC356928

2. Article Number
(Transfer from service label)**7004 2510 0005 1293 8021**

PS Form 3811, February 2004

Domestic Return Receipt

COMPLETE THIS SECTION ON DELIVERYA. Signature Agent
 Addressee

B. Received by (Printed Name) C. Date of Delivery

D. Is delivery address different from item 1? Yes
If YES, enter delivery address below: No3. Service Type
 Certified Mail Express Mail
 Registered Return Receipt for Merchandise
 Insured Mail C.O.D.4. Restricted Delivery? (Extra Fee) Yes

102595-02-M-1540

NOTICE!!

These documents have been scanned!

Do not place un-scanned documents beneath this notice!

Do not remove this notice from this file!

GPO Jacket No. 560-102
Print Order 61540
Rise Business Services, LLC
Job=AZ15 6/26/2019



Box Number= AZ15134



Claim Begin-End: AMC356410-AMC356410

3 Transfers



AZ15134-12

AMC356454-AMC363464

When recorded return to:
Frederick C. Bauman
Rosenfeld Bauman & Forbes
401 N. Buffalo Dr., #100
Las Vegas, NV 89145

AMC 403931
AMC 399871
AMC 363464
AMC 356410

QUITCLAIM MINING DEED
(Exempt A. R. S. 11-1134(A)(6))

This Quitclaim Mining Deed, dated as of August 7, 2012, made by **SEARCHLIGHT EXPLORATION, LLC.**, an Arizona limited liability company with an address of 9212 Empire Rock Street, Las Vegas, NV 89143 USA ("Grantor") to **IVY MINERALS, INC.**, an Idaho Corporation with an address of P.O. Box 2532, Boise, ID 83701 USA ("Grantee");

WITNESSETH;

WHEREAS, Grantor is the owner of 55 unpatented lode mining claims located in the Big Bug and Turkey Creek Mining Districts, Yavapai County, Arizona, commonly known as the Treasure King Project, which claims are identified in Exhibit "A" attached hereto (the "Claims"); and

WHEREAS, the Grantor desires to convey an undivided twenty-five percent (25%) interest in the Claims to Grantee;

NOW, THEREFORE, in consideration of the sum of the (\$10) dollars in hand paid to Grantor(s), receipt of which is hereby acknowledged, and for other good and sufficient consideration the receipt and sufficiency of which is hereby acknowledged, the parties hereto, intending to be legally bound hereby, agree as follows:

Grantor does by these presents hereby grant, bargain, sell, transfer, convey, set over, remise, release and quitclaim unto Grantee, its successors and assigns, forever, an undivided twenty-five percent (25%) interest in, to and under the Claims.

TO HAVE AND TO HOLD the above described interest in, to and under the Claims unto the Grantee, its successors and assigns, forever.

RE 8.27.12
ENTERED IN COMPUTER

RECEIVED
BLM AZ STATE OFFICE
2012 AUG 10 P 2:31
PHOENIX, ARIZONA

IN WITNESS WHEREOF, Grantor has have caused this instrument to be executed and delivered as of the day and year first above written.

THE GRANTOR
SEARCHLIGHT EXPLORATION, LLC.

By *Frederick C. Bauman*
Name: Frederick C. Bauman
Title: Manager

STATE OF NEVADA _____)
)ss.
COUNTY OF CLARK _____)

ACKNOWLEDGMENT

On this 7 day of August, 2012, before me, the undersigned Notary Public, personally appeared Frederick C. Bauman, known to me to be the individual who executed the foregoing instrument in his / her capacity of Manager of Searchlight Exploration, LLC and acknowledged the same to be his/her free act and deed.

My Commission Expires 9/26/2015

Theodore W. Sell
Notary Public



THEODORE W. SELL
NOTARY PUBLIC
STATE OF NEVADA
My Commission Expires: 9-26-15
Certificate No: 08-5562-1

RECEIVED
BLM AZ STATE OFFICE
2012 AUG 10 P 2:31
PHOENIX, ARIZONA

EXHIBIT "A" TO QUITCLAIM MINING DEED
Treasure King Property
Big Bug / Turkey Creek Mining Districts
Yavapai County, Arizona

<u>CLAIM NAME</u>	<u>AMC#</u>	<u>COUNTY INFO</u>	<u>TOWNSHIP/RANGE/SECTION</u>
A1	399871	Bk 4720 pg 19	T11.5N R1E S25
A2	399872	Bk 4720 pg 20	T11.5N R1E S25
A3	399873	Bk 4720 pg 21	T11.5N R1E S25
A4	399874	Bk 4720 pg 22	T11.5N R1E S25
A5	399875	Bk 4720 pg 23	T11.5N R1E S25
A6	399876	Bk 4720 pg 24	T11.5N R1E S25
A7	399877	Bk 4720 pg 25	T11.5N R1E S25
A8	399878	Bk 4720 pg 26	T11.5N R1E S25
A9	399879	Bk 4720 pg 27	T11.5N R1E S25
A10	399880	Bk 4720 pg 28	T11.5N R1E S25
A11	399881	Bk 4720 pg 29	T11.5N R1E S25
A12	399882	Bk 4720 pg 30	T11.5N R1E S25
A13	399883	Bk 4720 pg 31	T11.5N R1E S25
A14	399884	Bk 4720 pg 32	T11.5N R1E S25
A15	399885	Bk 4720 pg 33	T11.5N R1E S25
A16	399886	Bk 4720 pg 34	T11.5N R1E S25
A17	399887	Bk 4720 pg 35	T11.5N R1E, S25, 36
A18	399888	Bk 4720 pg 36	T11.5N R1E, S25, 36
A19	399889	Bk 4720 pg 37	T11.5N R1E, S36
A20	399890	Bk 4720 pg 38	T11.5N R1E, S36
A21	399891	Bk 4720 pg 39	T11.5N R1E, S36
A22	399892	Bk 4720 pg 40	T11.5N R1E, S36
A23	399893	Bk 4720 pg 41	T11.5N R1E, S36
A24	399894	Bk 4720 pg 42	T11.5N R1E, S36
A25	399895	Bk 4720 pg 43	T11.5N R1E, S36
A26	399896	Bk 4720 pg 44	T11.5N R1E, S36
A27	399897	Bk 4720 pg 45	T11.5N R1E, S36
A28	399898	Bk 4720 pg 46	T11.5N R1E, S36
A29	399899	Bk 4720 pg 47	T11.5N R1E, S36
A30	399900	Bk 4720 pg 48	T11.5N R1E, S36
A31	399901	Bk 4720 pg 49	T11.5N R1E, S36
A32	399902	Bk 4720 pg 50	T11.5N R1E, S36
A33	399903	Bk 4720 pg 51	T11.5N R1E, S36
A34	399904	Bk 4720 pg 52	T11.5N R1E, S36
A35	399905	Bk 4720 pg 53	T11.5N R1E, S36
A36	399906	Bk 4720 pg 54	T11.5N R1E, S36
A37	399907	Bk 4720 pg 55	T11N R1E S1
A38	399908	Bk 4720 pg 56	T11N R1E S1
A39	399909	Bk 4720 pg 57	T11.5N R1E S24
A40	399910	Bk 4720 pg 58	T12N R2E S18
A41	403931	Bk 4770 pg 699	T11.5N R1E, S25, 36
A42	403932	Bk 4770 pg 700	T11.5N R1E S36
A43	403933	Bk 4770 pg 701	T11.5N R1E S36

CLAIM NAMEAMC#COUNTY INFO TOWNSHIP/RANGE/SECTION

A44	403934	Bk 4770 pg 702	T11.5N R1E S36
A45	403935	Bk 4770 pg 703	T11.5N R1E S36
A46	403936	Bk 4772 pg 451	T11.5N R1E S24
A47	403937	Bk 4772 pg 453	T11.5N R1E S24
A48	403938	Bk 4772 pg 452	T11.5N R1E S24
A49	403939	Bk 4772 pg 454	T11.5N R1E S24
Treasure King Lode	356410	Bk 3928 pg 281	T11.5N R1E S24
Treasure King #2	363470	Bk 4202 pg 688	T11.5N R1E S25, 36
Treasure King #3	363471	Bk 4202 pg 689	T11.5N R1E S25, 36
Treasure King #4	363472	Bk 4202 pg 690	T11.5N R1E S25, 36
Treasure King #5	363473	Bk 4202 pg 691	T11.5N R1E S36
Treasure King #6	363474	Bk 4202 pg 692	T11.5N R1E S36
			T11N R1E S1

RECEIVED
BLM AZ STATE OFFICE
2012 AUG 10 P 2:31
PHOENIX, ARIZONA

Efrem A. Rosenfeld, Esq.
Frederick C. Bauman, Esq.

**ROSENFELD BAUMAN
& FORBES**

Michael "Nick" Niarchos, Esq.
Trevor J. Hatfield, Esq.
Andrew D. Smith, Esq.
Michelle M. Jones
Theodore W. Sell, Esq.*
* Colorado Bar Only

August 7, 2012

USDOJ / BLM
Arizona State Office
1 N. Central Ave., Suite 800
Phoenix, AZ 85004

Re: Searchlight Exploration, LLC – Treasure King Project – 55 lode mining claims

Ladies and Gentlemen:

Searchlight Exploration, LLC has owned 6 unpatented lode mining claims at Treasure King for some time. It entered into a contract for sale of these claims with Abington Resources. Abington located an additional 49 mining claims in the immediate vicinity. The Searchlight / Abington contract has been terminated and the 49 Abington claims have been transferred to Searchlight Exploration. Searchlight Exploration now owns 55 lode mining claims at Treasure King.

Searchlight Exploration is granting a 25% undivided interest in all 55 claims to Ivy Minerals, Inc.

Enclosed are the following:

1. Copy of deed from Abington Resources to Searchlight Exploration with \$490 check (transfer fee for 49 claims @\$10 per claim).
2. Copy of deed from Searchlight Exploration, LLC to Ivy Minerals, Inc. transferring a 25% interest in 55 claims with \$550 check (transfer fee for 55 claims @\$10 per claim).
3. 2013 Claim Maintenance Fee Payment Form with check for \$7,700 (55 claims @\$140 per claim).

Any questions, please call me: (702) 533-8372

Sincerely yours,


Frederick C. Bauman

Cc Ivy Minerals Inc.
P.O. Box 2532
Boise, ID 83701

RECEIVED
BLM AZ STATE OFFICE
2012 AUG 10 P 2:30
PHOENIX, ARIZONA

United States Department of the Interior
Bureau of Land Management
 LANDS/RECREATION & PLANNING
 ONE N CENTRAL AVE
 PHOENIX, AZ 85004 -2203
 Phone: 602-417-9200

Receipt

No: 2628564

Transaction #: 2709021	
Date of Transaction: 08/13/2012	
CUSTOMER:	
FREDERICK BAUMAN 401 N BUFFALO DR STE 100 LAS VEGAS,NV 89145-0397 US	

LINE #	QTY	DESCRIPTION	REMARKS	UNIT PRICE	TOTAL
1	1.00	LOCATABLE MINERALS / MINING CLAIMS-NOT NEW-UNADJUD,ONE AUTH NO. ONLY / MINING CLAIM MONEY RECEIVED CASES: AMC399871/\$550.00	QCD (55)	- n/a -	550.00
TOTAL:					\$550.00

PAYMENT INFORMATION					
1	AMOUNT:	550.00	POSTMARKED:	08/07/2012	
	TYPE:	CHECK	RECEIVED:	08/13/2012	
	CHECK NO:	1152			
	NAME:	SEARCHLIGHT EXPLORATION LLC 6440 SKY POINTE DR #140-412 LAS VEGAS NV 89145-0397 US			

REMARKS

This receipt was generated by the automated BLM Collections and Billing System and is a paper representation of a portion of the official electronic record contained therein.

Amc 356667
Amc 356928
Amc 356410

When recorded return to:
Frederick C. Bauman
5821 Pristine Falls Ave.
Las Vegas, NV 89131

QUITCLAIM MINING DEED
(Exempt A. R. S. 11-1134(A)(6))

This Quitclaim Mining Deed, dated as of November 23, 2004, made by the undersigned Grantor(s) to Searchlight Exploration, LLC, an Arizona limited liability company with a present address of 5821 Pristine Falls Ave., Las Vegas, NV 89131;

WITNESSETH;

WHEREAS, Grantor(s) are the owners of certain unpatented mining claims located in Yavapai County, Arizona (the "Claims"), to wit:

<u>Name</u>	<u>Twp/Range/Section</u>	<u>County Recording Information</u>
Treasure King	Lode 11.5N, 1E Sec 24	Bk 3928 Pg 281
TK#1	11.5N, 1E Sec 24, 25	Bk 3957 Pg 462
TK#2	11.5N, 1E Sec 25, 36	Bk 3957 Pg 463
TK#3	11.5N, 1E Sec 36	Bk 3957 Pg 464
TK#4	11.5N, 1E Sec 36	Bk 3965 Pg 702

RECEIVED
BUREAU OF
LAND MANAGEMENT
2004 DEC 23 2004
BLM AMC#
AMC#356410
AMC#356669
AMC#356667
AMC#356668
AMC#356930
ARIZONA
STATE
PHOENIX, ARIZONA

WHEREAS, Grantor(s) desire to convey all of their right, title and interest in and to the Claims to Grantee;

NOW, THEREFORE, in consideration of the sum of the (\$10) dollars in hand paid to Grantor(s), receipt of which is hereby acknowledged, and for other good and sufficient consideration the receipt and sufficiency of which is hereby acknowledged, the parties hereto, intending to be legally bound hereby, agree as follows:

Grantor(s) does by these presents hereby grant, bargain, sell, transfer, convey, set over, remise, release and quitclaim unto Grantee, its successors and assigns, forever, all of Grantor(s)' right, title, interest and estate in, to and under the Claims.

TO HAVE AND TO HOLD the above described Claims unto the Grantee, its successors and assigns, forever.

ENTERED INTO COMPUTER
8/3/05 RB

United States Department of the Interior
Bureau of Land Management
 BUSINESS & SUPPORT SVCS DIV
 222 N CENTRAL AVE
 PHOENIX, AZ 85004 -2203
 Phone: (602) 417-9200

Receipt	
No:	994485

Transaction #: 1029837	
Date of Transaction: 12/06/2004	
CUSTOMER:	FREDERICK C BAUMAN 5821 PRISTINE FALLS AVE LAS VEGAS, NV 89131

LINE #	QTY	DESCRIPTION	REMARKS	UNIT PRICE	TOTAL
1	1.00	LOCATABLE MINERALS / MINING CLAIMS-NOT NEW-UNADJUD, ONE AUTH NO. ONLY / MINING CLAIM MONEY RECEIVED (455) CASES: AMC351576/\$205.00	TRF - 42 41	- n/a -	205.00
TOTAL:					\$205.00

PAYMENT INFORMATION			
1	AMOUNT:	\$205.00	POSTMARKED: N/A
	TYPE:	CHECK	RECEIVED: 12/03/2004
	CHECK NO:	1194	
	NAME:	SEARCHLIGHT EXPLORATION LLC 5821 PRISTINE FALLS AVE LAS VEGAS NV 89131	

REMARKS
42 CLAIMS/BAL DUE

This receipt was generated by the automated BLM Collections and Billing System and is a paper representation of a portion of the official electronic record contained therein.

355896 - 355898	3	closed & paid for
362811 - 362827	17	
351576	1	
355313 - 355316	4	
355606	1	
355913 - 355915	3	
357865 - 357866	2	
356929	1	
355838 - 355839	2	
356410	1	
356667 - 356669	3	
356930	1	
357922 - 357925	4	
360061	1	

7 transfer documents
 containing 44
 claims - 3 closed =
 41
 $41 \times 5 = 205$

When recorded return to:
Frederick C. Bauman, Esq.
8125 E Buena Terra Way
Scottsdale, AZ 85250

545943
CK 6626

AMC 356410

QUITCLAIM MINING DEED

(Exempt A.R.S. 11-1134(A)6)

This Quitclaim Mining Deed, dated as of July 19, 2002, made by the undersigned Grantor(s) to Treasure King Mines, LLC, an Arizona limited liability with a present address of 8003 Ft. Hunt Rd., Alexandria, VA 22308;

WITNESSETH:

WHEREAS, Grantor(s) are the owners of certain unpatented mining claims located in Yavapai County, Arizona (the "Claims"), to wit:

<u>Name</u>	<u>Twp/Range/Section</u>	<u>County Recording Information</u>	<u>BLM AMC Number</u>
Treasure King	11.5N, 1E, Sec 24	Book 3928, p.281	AMC#356410

WHEREAS, Grantor(s) desire to convey all of their right, title and interest in and to the Claims to Grantee;


NOW, THEREFORE, in consideration of the sum of ten (\$10) dollars in hand paid to Grantor(s), receipt of which is hereby acknowledged, and for other good and sufficient consideration the receipt and sufficiency of which is hereby acknowledged, the parties hereto, intending to be legally bound hereby, agree as follows:

Grantor(s) does by these presents hereby grant, bargain, sell, transfer, convey, set over, remise, release and quitclaim unto Grantee, its successors and assigns, forever, all of Grantor(s)' right, title, interest and estate in, to and under the Claims.

TO HAVE AND TO HOLD the above described Claims unto the Grantee, its successors and assigns, forever.

IN WITNESS WHEREOF, Grantor(s) have caused this instrument to be executed and delivered as of the day and year first above written.

THE GRANTOR(S)


George Hyatt

RECEIVED
B.L.M. AZ STATE OFFICE
2002 AUG 22 P 12: 27
PHOENIX, ARIZONA

ENTERED IN COMPUTER
9/13/02 MHL

#54943
CK 6020

STATE OF VIRGINIA)
) ss.
COUNTY OF FAIRFAX)

ACKNOWLEDGMENT

On this 20 day of AUGUST, 2002, before me, the undersigned Notary Public, personally appeared GEORGE HYATT

known to me to be the individual(s) who executed the foregoing instrument and acknowledged the same to be his (her) (their) free act and deed.

My Commission Expires: FEB 28, 2005


Notary Public

RECEIVED
B.L.M. AZ STATE OFFICE
2002 AUG 22 P 12: 27
PHOENIX, ARIZONA

United States Department of the Interior
Bureau of Land Management
 BUSINESS & SUPPORT SVCS DIV
 222 N CENTRAL AVE
 PHOENIX, AZ 85004 -2203
 Phone: (602) 417-9200

Receipt	
No:	545943

Transaction #: 570582
Date of Transaction: 08/22/2002

CUSTOMER: FREDRICK C BAUMAN
 TREASURE KING MINES
 8125 E BUENA TERRA WAY
 SCOTTSDALE, AZ 85250

LINE #	QTY	DESCRIPTION	REMARKS	UNIT PRICE	TOTAL
1	1.00	LOCATABLE MINERALS / MINING CLAIMS-NOT NEW-UNADJUD, ONE AUTH NO. ONLY / MINING CLAIM MONEY RECEIVED (455) CASES: AMC356410/\$5.00	TRF (1)	- n/a -	5.00
TOTAL:					\$5.00

PAYMENT INFORMATION			
1	AMOUNT:	\$5.00	POSTMARKED: N/A
	TYPE:	CHECK	RECEIVED: 08/22/2002
	CHECK NO:	6626	
	NAME:	TREASURE KING MINES BAUMAN, FREDRICK C 8125 E BUENA TERRA WAY SCOTTSDALE AZ 85250	

REMARKS

This receipt was generated by the automated BLM Collections and Billing System and is a paper representation of a portion of the official electronic record contained therein.

NOTICE!!

These documents have been scanned!

Do not place un-scanned documents beneath this notice!

Do not remove this notice from this file!

GPO Jacket No. 560-102
Print Order 61540
Rise Business Services, LLC
Job=AZ15 6/26/2019



Box Number= AZ15134



Claim Begin-End: AMC356410-AMC356410

4 Annual Filings



AZ15134-12

AMC356454-AMC363464

363464
399871
403931

364364
428166
412191
390899
412366
415239
426601
362684
~~362684~~
366290
362656
398293
398624
350564
414426
414430
414434
414441
356410

ENTERED
AUG 14 2018
BY: R. Am

363464
399871
403931

364364
428166
412191
390899
412366
415239
426601
362684
~~362684~~
366290
362656
398293
398624
350564
414426
414430
414434
414441
356410

ENTERED
AUG 14 2018
BY: P. Am

SEARCHLIGHT EXPLORATION, LLC

6440 Sky Pointe Dr., Ste 140-412

Las Vegas, NV 89131

(702) 533-8372

searchlightwest@aol.com

BY PRIORITY MAIL

RETURN RECEIPT REQUESTED

August 7, 2018

Bureau of Land Management
Arizona State Office
1 N. Central Ave., Suite 800
Phoenix, AZ 85004

RECEIVED
BLM AZ STATE OFFICE
2018 AUG 10 P 2:26
PHOENIX, ARIZONA

Re: Payment of 2019 Mining Claim Maintenance Fees

Ladies and Gentlemen:

Enclosed is payment of the 2019 claim maintenance fees for the following projects. Payment is made by Ivy Minerals Inc, our joint venture partner:

1. Treasure King – 55 claims - \$8,525
2. La Posa – 18 claims - \$2,790
3. Nine additional projects – 91 claims - \$14,105, as follows:
 - a. White Hills – 10 claims - \$1,550
 - b. Clara – 24 claims - \$3,720
 - c. Burnt Well - 9 claims - \$1,395
 - d. Kit Carson – 24 claims - \$3,720
 - e. Silverfield – 4 claims - \$620
 - f. Potts Mountain – 2 claims - \$310
 - g. Ester Basin – 5 claims - \$775
 - h. Alamo – 7 claims - \$1,085
 - i. N. Rawhide – 6 claims - \$930

Sincerely yours,

SEARCHLIGHT EXPLORATION, LLC

By 

Frederick C. Bauman, Manager

PRIORITY[®] ★ MAIL ★

 DATE OF DELIVERY SPECIFIED*

 USPS TRACKING™ INCLUDED*

 INSURANCE INCLUDED*

 PICKUP AVAILABLE

* Domestic only

RECEIVED
BLM AZ STATE OFFICE
AUG 10 P 2:20
PHOENIX, ARIZONA

WHEN USED INTERNATIONALLY,
A CUSTOMS DECLARATION
LABEL MAY BE REQUIRED.

PS00001000014

July 2013
OD: 12.5 x 9.5

FROM:

PRIORITY[®] ★ MAIL ★



VISIT US AT USPS.COM[®]
ORDER FREE SUPPLIES ONLINE

FROM: *Bauman*
Searchlight Explor LLC
6440 Sky Pointe Dr,
Ste 140-149
Las Vegas, NV 89131

TO:

BLM - Arizona State office
1 N. Central Ave., Ste 800
Phoenix, AZ 85004

Attn: Mining Claims

Label 228, March 2016

FOR DOMESTIC AND INTERNATIONAL USE

VISIT US AT USPS.COM[®]
ORDER FREE SUPPLIES ONLINE



1006




85004

LAS VEGAS, NV
89130
AUG 07, 18
AMOUNT

\$12.90
R2304H109543-10

U. S. BUREAU OF LAND MANAGEMENT MAINTENANCE FEE PAYMENT FOR LODE CLAIMS AND MILL SITES	RECEIVED BLM AZ STATE OFFICE 2018 AUG 10 P 2:26 PHOENIX, ARIZONA
RETURN TO Frederick C. Bauman, Esq. Ste 140-149 6440 Sky Pointe Drive Las Vegas, Nevada 89131	
BLM DATE STAMP	
The Maintenance Fees for the following claims apply to the 2019 Assessment Year	
Maintenance Fees \$155 x 55 Claims	\$8,525.00

Claim Name	BLM SERIAL NUMBER
TREASURE KING PROPERTY	SEE EXHIBIT "A" ATTACHED
55 CLAIMS	
[Yavapai County, Arizona]	

Submitted by  Frederick C. Bauman, Manager Searchlight Exploration, LLC 6440 Sky Pointe Dr., Ste 140-149 Las Vegas, NV 89131 702-533-8372 searchlightwest@aol.com	
---------------------------------------------------------------------------------------------------------------------------------------------------------------------------------------------------------------------------------------------------------------------------	--

4233195

Yavapai County, Arizona

**Located in T11.5N,R1E, Sections 24, 25 &36; T11N,R1E, Section 1; T12N,R2E, Section 18
Gila & Salt River Meridian, Big Bug/Turkey Creek Mining District**

AMC #	CLAIM NAME	CLAIMANTS'S NAME	RECORDING INFORMATION
→ 356410	TREASURE KING LODGE	SEARCHLIGHT EXPLORATION, LLC	Bk. 3928, Pg. 281
┌ 363470	TREASURE KING # 2	SEARCHLIGHT EXPLORATION, LLC	Bk.4202, Pg. 688
┌ 363471	TREASURE KING # 3	SEARCHLIGHT EXPLORATION, LLC	Bk.4202, Pg. 689
┌ 363472	TREASURE KING # 4	SEARCHLIGHT EXPLORATION, LLC	Bk.4202, Pg. 690
┌ 363473	TREASURE KING # 5	SEARCHLIGHT EXPLORATION, LLC	Bk.4202, Pg. 691
┌ 363474	TREASURE KING # 6	SEARCHLIGHT EXPLORATION, LLC	Bk.4202, Pg. 692
┌ 399871	A1	SEARCHLIGHT EXPLORATION, LLC	Bk. 4720, Pg. 19
┌ 399872	A2	SEARCHLIGHT EXPLORATION, LLC	Bk. 4720, Pg. 20
┌ 399873	A3	SEARCHLIGHT EXPLORATION, LLC	Bk. 4720, Pg. 21
┌ 399874	A4	SEARCHLIGHT EXPLORATION, LLC	Bk. 4720, Pg. 22
┌ 399875	A5	SEARCHLIGHT EXPLORATION, LLC	Bk. 4720, Pg. 23
┌ 399876	A6	SEARCHLIGHT EXPLORATION, LLC	Bk. 4720, Pg. 24
┌ 399877	A7	SEARCHLIGHT EXPLORATION, LLC	Bk. 4720, Pg. 25
┌ 399878	A8	SEARCHLIGHT EXPLORATION, LLC	Bk. 4720, Pg. 26
┌ 399879	A9	SEARCHLIGHT EXPLORATION, LLC	Bk. 4720, Pg. 27
┌ 399880	A10	SEARCHLIGHT EXPLORATION, LLC	Bk. 4720, Pg. 28
┌ 399881	A11	SEARCHLIGHT EXPLORATION, LLC	Bk. 4720, Pg. 29
┌ 399882	A12	SEARCHLIGHT EXPLORATION, LLC	Bk. 4720, Pg. 30
┌ 399883	A13	SEARCHLIGHT EXPLORATION, LLC	Bk. 4720, Pg. 31
┌ 399884	A14	SEARCHLIGHT EXPLORATION, LLC	Bk. 4720, Pg. 32

RECEIVED
 BLM AZ STATE OFFICE
 PHOENIX, ARIZONA
 2010 MAR 16 P 2:29

TREASURE KING PROPERTY		SCHEDULE A - page 2
	Yavapai County, Arizona	

Located in T11.5N,R1E, Sections 24, 25 &36; T11N,R1E, Section 1; T12N,R2E, Section 18
 Gila & Salt River Meridian, Big Bug/Turkey Creek Mining District

399885	A15	SEARCHLIGHT EXPLORATION, LLC	Bk. 4720, Pg. 33
399886	A16	SEARCHLIGHT EXPLORATION, LLC	Bk. 4720, Pg. 34
399887	A17	SEARCHLIGHT EXPLORATION, LLC	Bk. 4720, Pg. 35
399888	A18	SEARCHLIGHT EXPLORATION, LLC	Bk. 4720, Pg. 36
399889	A19	SEARCHLIGHT EXPLORATION, LLC	Bk. 4720, Pg. 37
399890	A20	SEARCHLIGHT EXPLORATION, LLC	Bk. 4720, Pg. 38
399891	A21	SEARCHLIGHT EXPLORATION, LLC	Bk. 4720, Pg. 39
399892	A22	SEARCHLIGHT EXPLORATION, LLC	Bk. 4720, Pg. 40
399893	A23	SEARCHLIGHT EXPLORATION, LLC	Bk. 4720, Pg. 41
399894	A24	SEARCHLIGHT EXPLORATION, LLC	Bk. 4720, Pg. 42
399895	A25	SEARCHLIGHT EXPLORATION, LLC	Bk. 4720, Pg. 43
399896	A26	SEARCHLIGHT EXPLORATION, LLC	Bk. 4720, Pg. 44
399897	A27	SEARCHLIGHT EXPLORATION, LLC	Bk. 4720, Pg. 45
399898	A28	SEARCHLIGHT EXPLORATION, LLC	Bk. 4720, Pg. 46
399899	A29	SEARCHLIGHT EXPLORATION, LLC	Bk. 4720, Pg. 47
399900	A30	SEARCHLIGHT EXPLORATION, LLC	Bk. 4720, Pg. 48
399901	A31	SEARCHLIGHT EXPLORATION, LLC	Bk. 4720, Pg. 49
399902	A32	SEARCHLIGHT EXPLORATION, LLC	Bk. 4720, Pg. 50
399903	A33	SEARCHLIGHT EXPLORATION, LLC	Bk. 4720, Pg. 51
399904	A34	SEARCHLIGHT EXPLORATION, LLC	Bk. 4720, Pg. 52

RECEIVED
 COUNTY CLERK'S OFFICE
 YAVAPAI COUNTY, ARIZONA
 2010 AUG 10 PM 2:26

TREASURE KING PROPERTY			SCHEDULE A - page 3
Yavapai County, Arizona			

Located in T11.5N,R1E, Sections 24, 25 &36; T11N,R1E, Section 1; T12N,R2E, Section 18
 Gila & Salt River Meridian, Big Bug/Turkey Creek Mining District

399905	A35	SEARCHLIGHT EXPLORATION, LLC	Bk. 4720, Pg. 53
399906	A36	SEARCHLIGHT EXPLORATION, LLC	Bk. 4720, Pg. 54
399907	A37	SEARCHLIGHT EXPLORATION, LLC	Bk. 4720, Pg. 55
399908	A38	SEARCHLIGHT EXPLORATION, LLC	Bk. 4720, Pg. 56
399909	A39	SEARCHLIGHT EXPLORATION, LLC	Bk. 4720, Pg. 57
399910	A40	SEARCHLIGHT EXPLORATION, LLC	Bk. 4720, Pg. 58
403931	A41	SEARCHLIGHT EXPLORATION, LLC	Bk. 4770, Pg. 699
403932	A42	SEARCHLIGHT EXPLORATION, LLC	Bk. 4770, Pg. 700
403933	A43	SEARCHLIGHT EXPLORATION, LLC	Bk. 4770, Pg. 701
403934	A44	SEARCHLIGHT EXPLORATION, LLC	Bk. 4770, Pg. 702
403935	A45	SEARCHLIGHT EXPLORATION, LLC	Bk. 4770, Pg. 703
403936	A46	SEARCHLIGHT EXPLORATION, LLC	Bk. 4772, Pg. 451
403937	A47	SEARCHLIGHT EXPLORATION, LLC	Bk. 4772, Pg. 453
403938	A48	SEARCHLIGHT EXPLORATION, LLC	Bk. 4772, Pg. 452
403939	A49	SEARCHLIGHT EXPLORATION, LLC	Bk. 4772, Pg. 454


CLOSED CLAIM

CLOSED

RECEIVED
 BLH AZ STATE OFFICE
 2010 AUG 10 P 2:26
 PHOENIX, ARIZONA

U. S. BUREAU OF LAND MANAGEMENT MAINTENANCE FEE PAYMENT FOR LODE CLAIMS AND MILL SITES	RECEIVED BLM AZ STATE OFFICE 2018 AUG 10 P 2:26 PHOENIX, ARIZONA
RETURN TO Frederick C. Bauman, Esq. Ste 140-149 6440 Sky Pointe Drive Las Vegas, Nevada 89131	
BLM DATE STAMP	
The Maintenance Fees for the following claims apply to the 2019 Assessment Year	
Maintenance Fees \$155 x 18 Claims	\$2,790.00

Claim Name	BLM SERIAL NUMBER
LA POSA PROPERTY	SEE SCHEDULE "A" ATTACHED
18 CLAIMS	
[La Paz County, Arizona]	

Submitted by  Frederick C. Bauman, Manager Searchlight Exploration, LLC 6440 Sky Pointe Dr., Ste 140-149 Las Vegas, NV 89131 702-533-8372 searchlightwest@aol.com	
------------------------------------------------------------------------------------------------------------------------------------------------------------------------------------------------------------------------------------------------------------------------------------------------------------------------	--

4233195

LA POSA PROPERTY	SCHEDULE A
-------------------------	-------------------

La Paz County, Arizona



Located T7N, R17W, Sections 5, 6, 7 & 8
Gila & Salt River Meridian,

AMC #	CLAIM NAME	CLAIMANTS'S NAME	RECORDING INFORMATION
362656	Little Butte #1	Searchlight Exploration LLC	Fee 2004-04670
362657	Little Bute #2	Searchlight Exploration LLC	Fee 2004-04671
362658	Little Bute #3	Searchlight Exploration LLC	Fee 2004-04672
362659	Little Butte #4	Searchlight Exploration LLC	Fee 2004-04673
362660	Little Bute # 5	Searchlight Exploration LLC amended	Fee 2004-04674 Fee 2009-04303
398293	Airstrip # 1	Searchlight Exploration LLC	Fee 2009-04292
398294	Airstrip #2	Searchlight Exploration LLC	Fee 2009-04293
398295	Arrastre # 1	Searchlight Exploration LLC	Fee 2009-04294
398296	Arrastre # 2	Searchlight Exploration LLC	Fee 2009-04295
398297	Arrastre # 3	Searchlight Exploration LLC	Fee 2009-04296
398298	Flat Fault # 1	Searchlight Exploration LLC	Fee 2009-04297
398299	Flat Fault # 2	Searchlight Exploration LLC	Fee 2009-04298
398300	Flat Fault # 3	Searchlight Exploration LLC	Fee 2009-04299
398301	Flat Fault # 4	Searchlight Exploration LLC	Fee 2009-04300
398624	Little Butte # 6	Searchlight Exploration LLC	Fee 2009-04304
398625	Little Butte # 7	Searchlight Exploration LLC	Fee 2009-04305
398626	Flat Fault # 5	Searchlight Exploration LLC	Fee 2009-04301
398627	Flat Fault # 6	Searchlight Exploration LLC	Fee 2009-04302

RECEIVED
 RECORDS SECTION
 PHOENIX, ARIZONA
 APR 2 2010

U. S. BUREAU OF LAND MANAGEMENT MAINTENANCE FEE PAYMENT FOR LODE CLAIMS AND MILL SITES	RECEIVED BLM AZ STATE OFFICE 2018 AUG 10 P 2: 27 PHOENIX, ARIZONA
RETURN TO Frederick C. Bauman, Esq. Ste 140-149 6440 Sky Pointe Drive Las Vegas, Nevada 89131	
BLM DATE STAMP	
The Maintenance Fees for the following claims apply to the 2019 Assessment Year	
Maintenance Fees \$155 x 10 Claims	\$1,550.00

Claim Name	BLM SERIAL NUMBER
WHITE HILLS PROPERTY: 3 LODE CLAIMS 7 PLACER CLAIMS [Mohave County, Arizona]	SEE SCHEDULE "A" ATTACHED

Submitted by  Frederick C. Bauman, Manager White Hill (MP) Placer Association SEE EXHIBIT "A" FOR OWNERSHIP 6440 Sky Pointe Dr., Ste 140-149 Las Vegas, NV 89131 702-533-8372 searchlightwest@aol.com	Submitted by  Frederick C. Bauman, Manager Anaconda Exploration, LLC 6440 Sky Pointe Dr., Ste 140-149 Las Vegas, NV 89131 702-533-8372 searchlightwest@aol.com
------------------------------------------------------------------------------------------------------------------------------------------------------------------------------------------------------------------------------------------------------------------------------------------------------------------	-------------------------------------------------------------------------------------------------------------------------------------------------------------------------------------------------------------------------------------------------------------------------

4233195

WHITE HILLS PROPERTY		SCHEDULE A
Mohave County, Arizona		
Located T16N,R21W, Sections 14,15,22,26 &27; Gila & salt River Meridian, Weaver Mining District		

AMC #	CLAIM NAME	CLAIMANTS'S NAME	RECORDING INFORMATION
350565	MOCKINGBIRD # 2	ANACONDA EXPLORATION,LLC (Lode)	BOOK 3155, PAGE 813 BOOK 4248, PAGE 337 AMENDED
350569	DANDY #1	ANACONDA EXPLORATION,LLC (Lode)	BOOK 3155, PAGE 821 BOOK 4253, PAGE 385 AMENDED BOOK 4290, PAGE 367 AMENDED
350573	GREAT WEST #1	ANACONDA EXPLORATION,LLC (Lode)	BOOK 3155, PAGE 821 BOOK 4253, PAGE 387 AMENDED BOOK 4290, PAGE 369 AMENDED
414426	MP 16	Frederick C. Bauman et al (1) (Placer)	Fee 2012012404 Fee 2013911645 AMENDED
414430	MP 12	Frederick C. Bauman et al (1) (Placer)	Fee 2012012575 Fee2013911642 AMENDED
414434	MP 3	Frederick C. Bauman et al (1) (Placer)	Fee 2012013055 Fee 2013911640 AMENDED
414441	MP 1	Frederick C. Bauman et al (1) (Placer)	Fee 2012013056 Fee 2013911639 AMENDED
414442	MP 5	Frederick C. Bauman et al (1) (Placer)	Fee 2012013057 Fee 2013911641 AMENDED
414443	MP 13	Frederick C. Bauman et al (1) (Placer)	Fee 2012013058 Fee 2013911643 AMENDED
414444	MP 15	Frederick C. Bauman et al (1) (Placer)	Fee 2012013059 Fee 2013911644 AMENDED



FOOTNOTE (1) ADDITIONAL OWNERS

Anaconda Exploration LLC
Barbara McIntyre Bauman
Frederick C. Bauman
Thomas A. Climo
Jeffery W. Compton
McIntyre & Bauman Group LLC
Middle Verde Development Co, LLC
Searchlight Exploration, LLC

RECEIVED
 BLM AZ STATE OFFICE
 2018 AUG 10 P 2:21
 PHOENIX, ARIZONA

U. S. BUREAU OF LAND MANAGEMENT MAINTENANCE FEE PAYMENT FOR LODE CLAIMS AND MILL SITES	RECEIVED BLM AZ STATE OFFICE 2018 AUG 10 P 2:27 PHOENIX, ARIZONA
RETURN TO Frederick C. Bauman, Esq. Ste 140-149 6440 Sky Pointe Drive Las Vegas, Nevada 89131	
BLM DATE STAMP	
The Maintenance Fees for the following claims apply to the 2019 Assessment Year	
Maintenance Fees \$155 x 24 Claims	\$3,720.00

Claim Name	BLM SERIAL NUMBER
CLARA PROPERTY: 24 CLAIMS [La Paz County, Arizona]	SEE SCHEDULE "A" ATTACHED

Submitted by  Frederick C. Bauman, Manager Searchlight Exploration, LLC 6440 Sky Pointe Dr., Ste 140-149 Las Vegas, NV 89131 702-533-8372 searchlightwest@aol.com	Submitted by  Frederick C. Bauman, Manager Anaconda Exploration, LLC 6440 Sky Pointe Dr., Ste 140-149 Las Vegas, NV 89131 702-533-8372 searchlightwest@aol.com
------------------------------------------------------------------------------------------------------------------------------------------------------------------------------------------------------------------------------------------------------------------------------------------------------------------------	----------------------------------------------------------------------------------------------------------------------------------------------------------------------------------------------------------------------------------------------------------------------------------------------------------------------

#4233195

La Paz County, Arizona

Located in T19N, R15W, Section 3 and T10N, R15W, Section 35, Gila & Salt River Meridian
 Santa Maria Mining District

AMC #	CLAIM NAME	CLAIMANTS'S NAME	RECORDING INFORMATION
366290	MM # 36	Searchlight Exploration LLC	Fee #2005-03763
366291	MM # 38	Searchlight Exploration LLC	Fee #2005-03764
366292	MM # 40	Searchlight Exploration LLC	Fee #2005-03765
366293	MM # 57	Searchlight Exploration LLC	Fee #2005-03766
366294	MM # 59	Searchlight Exploration LLC	Fee #2005-03767
366295	MM # 61	Searchlight Exploration LLC	Fee #2005-03768
426609	Margaret	Anaconda Exploration, LLC	Fee #2013-05139
426610	McClelland	Anaconda Exploration, LLC	Fee #2013-05141
426611	MM 101	Anaconda Exploration, LLC	Fee #2013-05143
426612	MM 102	Anaconda Exploration, LLC	Fee #2013-05144
426613	MM 103	Anaconda Exploration, LLC	Fee #2013-05145
426614	MM 104	Anaconda Exploration, LLC	Fee #2013-05146
426615	MM 105	Anaconda Exploration, LLC	Fee #2013-05147
426616	MM 106	Anaconda Exploration, LLC	Fee #2013-05148
426617	Protector No. 3	Anaconda Exploration, LLC	Fee #2013-05142
426618	Tede	Anaconda Exploration, LLC	Fee #2013-05137
426619	Tommie C	Anaconda Exploration, LLC	Fee #2013-05140
426620	Tommie R	Anaconda Exploration, LLC	Fee #2013-05138
426621	Hazel	Anaconda Exploration, LLC	Fee #2013-05133
426622	Josephine	Anaconda Exploration, LLC	Fee #2013-05132

RECEIVED
 CLERK'S OFFICE
 GILBERT, ARIZONA
 JUN 19 2 2013

CLARA PROPERTY	SCHEDULE A - page 2
La Paz County, Arizona	

Located in T19N,R15W, Section 3 and T10N, R15W, Section 35 Gila & salt River Meridian
Santa Maria Mining District

AMC #	CLAIM NAME	CLAIMANTS'S NAME	RECORDING INFORMATION
426623	Klapetsky	Anaconda Exploration, LLC	Fee #2013-05134
426624	Nellie	Anaconda Exploration, LLC	Fee #2013-05136
426625	Rodgers	Anaconda Exploration, LLC	Fee #2013-05135
426626	Wilson	Anaconda Exploration, LLC	Fee #2013-05131

RECEIVED
BLM AZ STATE OFFICE
2018 AUG 10 P 2:27
PHOENIX, ARIZONA

b.


U. S. BUREAU OF LAND MANAGEMENT
 MAINTENANCE FEE PAYMENT FOR
 LODE CLAIMS AND MILL SITES

RETURN TO
 Frederick C. Bauman, Esq.
 Ste 140-149
 6440 Sky Pointe Drive
 Las Vegas, Nevada 89131

RECEIVED
 BLM AZ STATE OFFICE
 2018 AUG 10 P 2:28
 PHOENIX, ARIZONA

BLM DATE STAMP
 The Maintenance Fees for the following claims apply to the 2019 Assessment Year
 Maintenance Fees \$155 x 9 Claims \$1,395.00

Claim Name	BLM SERIAL NUMBER
BURNT WELLS PROPERTY: 9 CLAIMS [La Paz County, Arizona]	SEE SCHEDULE "A" ATTACHED

Submitted by

 Frederick C. Bauman, Manager
 Anaconda Exploration, LLC
 6440 Sky Pointe Dr., Ste 140-149
 Las Vegas, NV 89131
 702-533-8372
 searchlightwest@aol.com

4233195

BURNT WELL PROPERTY		SCHEDULE A
	La Paz County, Arizona	
Located T9N, R11W, Section 30 & T9N, R12W, Section 36 Gila & Salt River Meridian, Harcuvar Mining District		

AMC #	CLAIM NAME	CLAIMANTS'S NAME	RECORDING INFORMATION
362684	Silver Lining Lode	Anaconda Exploration, LLC	Fee #2004-04684
426601	BU 14	Anaconda Exploration, LLC	Fee #2013-05123
426602	BU 16	Anaconda Exploration, LLC	Fee #2013-05124
426603	BU 38	Anaconda Exploration, LLC	Fee #2013-05125
426604	BU 40	Anaconda Exploration, LLC	Fee #2013-05126
426605	BU 42	Anaconda Exploration, LLC	Fee #2013-05127
426606	BU 45	Anaconda Exploration, LLC	Fee #2013-05128
426607	BU 46	Anaconda Exploration, LLC	Fee #2013-05129
426608	BU 47	Anaconda Exploration, LLC	Fee #2013-05130

RECEIVED
 BLM AZ STATE OFFICE
 2018 AUG 10 P 2:28
 PHOENIX, ARIZONA

U. S. BUREAU OF LAND MANAGEMENT
 MAINTENANCE FEE PAYMENT FOR
 LODE CLAIMS AND MILL SITES

RETURN TO
 Frederick C. Bauman, Esq.
 Ste 140-149
 6440 Sky Pointe Drive
 Las Vegas, Nevada 89131

RECEIVED
 BLM AZ STATE OFFICE
 2018 AUG 10 P 2:28
 PHOENIX, ARIZONA


BLM DATE STAMP

The Maintenance Fees for the following claims apply to the 2019 Assessment Year

Maintenance Fees \$155 x 24 Claims

\$3,720.00

Claim Name	BLM SERIAL NUMBER
KIT CARSON PROPERTY: 24 CLAIMS [Yavapai County, Arizona]	SEE SCHEDULE "A" ATTACHED

Submitted by

 Frederick C. Bauman, Manager
 Middle Verde Development Co, LLC
 6440 Sky Pointe Dr., Ste 140-149
 Las Vegas, NV 89131
 702-533-8372
searchlightwest@aol.com

4233195

d.

KIT CARSON PROPERTY		SCHEDULE A - page 1
	Yavapai County, Arizona	
Located T13N, R1E, Sections 20, 21, & 29 Gila & Salt River Meridian, Big Bug Mining District		

AMC #	CLAIM NAME	CLAIMANTS'S NAME	RECORDING INFORMATION
415239	KIT CARSON # 1	MIDDLE VERDE DEVELOPMENT CO., LLC	Bk. 4868, Pg. 503
415240	LOOKOUT LODGE	MIDDLE VERDE DEVELOPMENT CO., LLC	Bk. 4868, Pg. 504
426627	KIT CARSON # 2	MIDDLE VERDE DEVELOPMENT CO., LLC	Bk. 4998, Pg. 496
426628	KIT CARSON # 3	MIDDLE VERDE DEVELOPMENT CO., LLC	Bk. 4998, Pg. 497
426629	KIT CARSON # 4	MIDDLE VERDE DEVELOPMENT CO., LLC	Bk. 4998, Pg. 498
426630	KIT CARSON # 5	MIDDLE VERDE DEVELOPMENT CO., LLC	Bk. 4998, Pg. 499
426631	KIT CARSON # 6	MIDDLE VERDE DEVELOPMENT CO., LLC	Bk. 4998, Pg. 500
426632	KIT CARSON # 7	MIDDLE VERDE DEVELOPMENT CO., LLC	Bk. 4998, Pg. 501
426633	LADY ALDE # 1	MIDDLE VERDE DEVELOPMENT CO., LLC	Bk. 4998, Pg. 502
426634	LADY ALDE # 2	MIDDLE VERDE DEVELOPMENT CO., LLC	Bk. 4998, Pg. 503
426635	LADY ALDE # 3	MIDDLE VERDE DEVELOPMENT CO., LLC	Bk. 4998, Pg. 504
426636	LADY ALDE # 4	MIDDLE VERDE DEVELOPMENT CO., LLC	Bk. 4998, Pg. 505
426637	LADY ALDE # 5	MIDDLE VERDE DEVELOPMENT CO., LLC	Bk. 4998, Pg. 506
426638	LADY ALDE # 6	MIDDLE VERDE DEVELOPMENT CO., LLC	Bk. 4998, Pg. 507
426639	LADY ALDE # 7	MIDDLE VERDE DEVELOPMENT CO., LLC	Bk. 4998, Pg. 508
426640	LADY ALDE # 8	MIDDLE VERDE DEVELOPMENT CO., LLC	Bk. 4998, Pg. 509
426641	LADY ALDE # 9	MIDDLE VERDE DEVELOPMENT CO., LLC	Bk. 4998, Pg. 510
426642	LADY ALDE # 10	MIDDLE VERDE DEVELOPMENT CO., LLC	Bk. 4998, Pg. 511
426643	LOOKOUT # 2	MIDDLE VERDE DEVELOPMENT CO., LLC	Bk. 4998, Pg. 512
426644	LOOKOUT # 3	MIDDLE VERDE DEVELOPMENT CO., LLC	Bk. 4998, Pg. 513

RECEIVED
 BLM AZ STATE OFFICE
 PHOENIX, ARIZONA
 2018 AUG 10 P 2:28

a.

KIT CARSON PROPERTY		SCHEDULE A - page 2
	Yavapai County, Arizona	
Located T13N, R1E, Sections 20, 21, & 29		
Gila & Salt River Meridian, Big Bug Mining District		


AMC #	CLAIM NAME	CLAIMANTS'S NAME	RECORDING INFORMATION
426645	LOOKOUT # 4	MIDDLE VERDE DEVELOPMENT CO., LLC	Bk. 4998, Pg. 514
426646	LOOKOUT # 5	MIDDLE VERDE DEVELOPMENT CO., LLC	Bk. 4998, Pg. 515
426647	LOOKOUT # 6	MIDDLE VERDE DEVELOPMENT CO., LLC	Bk. 4998, Pg. 516
426648	SILVER BELT # 1	MIDDLE VERDE DEVELOPMENT CO., LLC	Bk. 4998, Pg. 517

RECEIVED
 BLM AZ STATE OFFICE
 2018 AUG 10 P 2:28
 PHOENIX, ARIZONA

d.

U. S. BUREAU OF LAND MANAGEMENT MAINTENANCE FEE PAYMENT FOR LODE CLAIMS AND MILL SITES	RECEIVED BLM AZ STATE OFFICE 2019 AUG 10 P 2:28 PHOENIX, ARIZONA
RETURN TO Frederick C. Bauman, Esq. Ste 140-149 6440 Sky Pointe Drive Las Vegas, Nevada 89131	
BLM DATE STAMP	
The Maintenance Fees for the following claims apply to the 2019 Assessment Year	
Maintenance Fees \$155 x 4 Claims	\$620.00

Claim Name	BLM SERIAL NUMBER
SILVERFIELD PROPERTY	SEE SCHEDULE "A" ATTACHED
4 CLAIMS	
[Mohave County, Arizona]	

Submitted by  Frederick C. Bauman, Manager Searchlight Exploration, LLC 6440 Sky Pointe Dr., Ste 140-149 Las Vegas, NV 89131 702-533-8372 searchlightwest@aol.com	
---------------------------------------------------------------------------------------------------------------------------------------------------------------------------------------------------------------------------------------------------------------------------	--

H233195


SILVERFIELD PROPERTY		SCHEDULE A
	Mohave County, Arizona	
Located T11N, R14W, Sections 31 & 32 Gila & Salt River Meridian, Owen Mining District		

AMC #	CLAIM NAME	CLAIMANTS'S NAME	RECORDING INFORMATION
412366	SFL # 4	SEARCHLIGHT EXPLORATION, LLC	Fee #2011-047553
412367	SFL # 5	SEARCHLIGHT EXPLORATION, LLC	Fee #2011-047554
412368	SFL # 6	SEARCHLIGHT EXPLORATION, LLC amended	Fee #2011-047555 Fee # 2012-031507
412369	SFL # 7	SEARCHLIGHT EXPLORATION, LLC amended	Fee #2011-047556 Fee # 2012-031508

RECEIVED
 BLM AZ STATE OFFICE
 2010 AUG 10 P 2:28
 PHOENIX, ARIZONA

U. S. BUREAU OF LAND MANAGEMENT MAINTENANCE FEE PAYMENT FOR LODE CLAIMS AND MILL SITES	RECEIVED BLM AZ STATE OFFICE 2018 AUG 10 P 2:29 PHOENIX, ARIZONA
RETURN TO Frederick C. Bauman, Esq. Ste 140-149 6440 Sky Pointe Drive Las Vegas, Nevada 89131	
BLM DATE STAMP	
The Maintenance Fees for the following claims apply to the 2019 Assessment Year	
Maintenance Fees \$155 x 2 Claims	\$310.00

Claim Name	BLM SERIAL NUMBER
POTTS MOUNTAIN PROPERTY 2 CLAIMS [Mohave County, Arizona]	SEE SCHEDULE "A" ATTACHED

Submitted by  Frederick C. Bauman, Manager Searchlight Exploration, LLC 6440 Sky Pointe Dr., Ste 140-149 Las Vegas, NV 89131 702-533-8372 searchlightwest@aol.com	
------------------------------------------------------------------------------------------------------------------------------------------------------------------------------------------------------------------------------------------------------------------------------------------------------------------------	--

11233195

POTTS MOUNTAIN PROPERTY	SCHEDULE A
Mohave County, Arizona	
Located T11N, R12W, Sections 20 & 21 Gila & Salt River Meridian. Owen Mining District	


AMC #	CLAIM NAME	CLAIMANTS'S NAME	RECORDING INFORMATION
412191	RED TOP	SEARCHLIGHT EXPLORATION, LLC	Fee # 2011047557
412192	LEAD PILL	SEARCHLIGHT EXPLORATION, LLC	Fee # 2011047558

RECEIVED
 BLM AZ STATE OFFICE
 2018 AUG 10 P 2: 29
 PHOENIX, ARIZONA

f.

U. S. BUREAU OF LAND MANAGEMENT MAINTENANCE FEE PAYMENT FOR LODE CLAIMS AND MILL SITES	RECEIVED BLM AZ STATE OFFICE 2018 AUG 10 P 2:29 PHOENIX, ARIZONA
RETURN TO Frederick C. Bauman, Esq. Ste 140-149 6440 Sky Pointe Drive Las Vegas, Nevada 89131	
BLM DATE STAMP	
The Maintenance Fees for the following claims apply to the 2019 Assessment Year	
Maintenance Fees \$155 x 5 Claims	\$775.00

Claim Name	BLM SERIAL NUMBER
ESTER BASIN PROPERTY	SEE SCHEDULE "A" ATTACHED
5 CLAIMS	
[Mohave County, Arizona]	

Submitted by  Frederick C. Bauman, Manager Searchlight Exploration, LLC 6440 Sky Pointe Dr., Ste 140-149 Las Vegas, NV 89131 702-533-8372 searchlightwest@aol.com	
---------------------------------------------------------------------------------------------------------------------------------------------------------------------------------------------------------------------------------------------------------------------------	--


ESTER BASIN PROPERTY		SCHEDULE A
	Mohave County, Arizona	
Located T12N, R14W, Sections 27, 28, 29, 33 & 34 Gila & Salt River Meridian, Owen Mining District		

AMC #	CLAIM NAME	CLAIMANTS'S NAME	RECORDING INFORMATION
364367	ESTER # 1	SEARCHLIGHT EXPLORATION, LLC	Bk. 5335, Pg. 941
364368	ESTER # 2	SEARCHLIGHT EXPLORATION, LLC	Bk. 5335, Pg. 943
364369	ESTER # 3	SEARCHLIGHT EXPLORATION, LLC	Bk. 5335, Pg. 945
390900	ESTER # 4	SEARCHLIGHT EXPLORATION, LLC	Bk. 7123, Pg. 201
390901	ESTER # 5	SEARCHLIGHT EXPLORATION, LLC	Bk. 7123, Pg. 203

RECEIVED
 BLM AZ STATE OFFICE
 2018 AUG 10 P 2:29
 PHOENIX, ARIZONA

U. S. BUREAU OF LAND MANAGEMENT MAINTENANCE FEE PAYMENT FOR LODE CLAIMS AND MILL SITES	RECEIVED BLM AZ STATE OFFICE 2018 AUG 10 P 2:29 PHOENIX, ARIZONA
RETURN TO Frederick C. Bauman, Esq. Ste 140-149 6440 Sky Pointe Drive Las Vegas, Nevada 89131	
BLM DATE STAMP	
The Maintenance Fees for the following claims apply to the 2019 Assessment Year	
Maintenance Fees \$155 x 7 Claims	\$1,085.00

Claim Name	BLM SERIAL NUMBER
ALAMO PROPERTY 7 CLAIMS [Mohave County, Arizona]	SEE SCHEDULE "A" ATTACHED

Submitted by  Frederick C. Bauman, Manager Searchlight Exploration, LLC 6440 Sky Pointe Dr., Ste 140-149 Las Vegas, NV 89131 702-533-8372 searchlightwest@aol.com	
------------------------------------------------------------------------------------------------------------------------------------------------------------------------------------------------------------------------------------------------------------------------------------------------------------------------	--

#4233195

h.

ALAMO PROPERTY	SCHEDULE A
Mohave County, Arizona	
Located T11N, R13W, Section 18 & T11N, R14W, Sections 24, 26 & 27	
Gila & Salt River Meridian, Owens Mining District	

AMC #	CLAIM NAME	CLAIMANTS'S NAME	RECORDING INFORMATION
428166	BIG KIMBLE # 1	SEARCHLIGHT EXPLORATION, LLC	Fee 2014-006155
428167	BONANZA # 1	SEARCHLIGHT EXPLORATION, LLC	Fee 2014-006150
428168	BONANZA # 2	SEARCHLIGHT EXPLORATION, LLC	Fee 2014-006151
428169	BONANZA # 3	SEARCHLIGHT EXPLORATION, LLC	Fee 2014-006152
428170	DEER TRAIL # 1	SEARCHLIGHT EXPLORATION, LLC	Fee 2014-006149
428171	McGUFFIE # 1	SEARCHLIGHT EXPLORATION, LLC	Fee 2014-006153
428172	McGUFFIE # 2	SEARCHLIGHT EXPLORATION, LLC	Fee 2014-006154

RECEIVED
 BLM AZ STATE OFFICE
 2018 AUG 10 P 2: 29
 PHOENIX, ARIZONA

hr

U. S. BUREAU OF LAND MANAGEMENT
 MAINTENANCE FEE PAYMENT FOR
 LODE CLAIMS AND MILL SITES

RETURN TO
 Frederick C. Bauman, Esq.
 Ste 140-149
 6440 Sky Pointe Drive
 Las Vegas, Nevada 89131


RECEIVED
 BLM AZ STATE OFFICE
 2018 AUG 10 P 2:20
 PHOENIX, ARIZONA

BLM DATE STAMP

The Maintenance Fees for the following claims apply to the 2019 Assessment Year

Maintenance Fees \$155 x 6 Claims	\$930.00
------------------------------------------	-----------------

Claim Name	BLM SERIAL NUMBER
NORTH RAWHIDE PROPERTY 6 CLAIMS [Mohave County, Arizona]	SEE SCHEDULE "A" ATTACHED

Submitted by

 Frederick C. Bauman, Manager
 Searchlight Exploration, LLC
 6440 Sky Pointe Dr., Ste 140-149
 Las Vegas, NV 89131
 702-533-8372
searchlightwest@aol.com

#4233195
 INTERE
 AUG 14 2018
 BY: *FAM*

NORTH RAWHIDE PROPERTY	SCHEDULE A
Mohave County, Arizona	
Located T11N, R13W, Section 7 & T11N, R14W, Sections 1, 12 & 13 Gila & Salt River Meridian, Owens Mining District	

AMC #	CLAIM NAME	CLAIMANTS'S NAME	RECORDING INFORMATION
→ 364370	N. RAWHIDE # 1	SEARCHLIGHT EXPLORATION, LLC	Bk.5335, Pg. 947
┌ 428173	RAWHIDE BLUFF # 1	SEARCHLIGHT EXPLORATION, LLC	Fee 2014-006156
	428174 RAWHIDE BLUFF # 2	SEARCHLIGHT EXPLORATION, LLC	Fee 2014-006157
	428175 RAWHIDE BLUFF # 3	SEARCHLIGHT EXPLORATION, LLC	Fee 2014-006158
	428176 RAWHIDE BLUFF # 4	SEARCHLIGHT EXPLORATION, LLC	Fee 2014-006159
└ 428177	RAWHIDE BLUFF # 5	SEARCHLIGHT EXPLORATION, LLC	Fee 2014-006160

RECEIVED
 BLM AZ STATE OFFICE
 2010 AUG 10 P 2:30
 PHOENIX, ARIZONA

United States Department of the Interior
Bureau of Land Management
 DIV OF LANDS, MINRLS & ENERGY
 ONE N CENTRAL AVE
 PHOENIX, AZ 85004 -4427
 Phone: 602-417-9200

Receipt

No: 4233195

Transaction #: 4348532		ENTERED INTO COMPUTER
Date of Transaction: 08/13/2018		
CUSTOMER:		
FREDERICK C BAUMAN 6440 SKY POINTE DR STE 140-149 LAS VEGAS,NV 89131-4047 US		

*ONE CLAIM IS CLOSED. I authorized a Refund on 9/18/2018. PB
 AC 379 Refund Authorized for AMC 399910 @ \$155. PER Amy D. Request
 ENTERED SEP 18 2018*

LINE #	QTY	DESCRIPTION	REMARKS	UNIT PRICE	TOTAL
1	1.00	LOCATABLE MINERALS / MINING CLAIMS- NOT NEW-UNADJUD, ONE AUTH NO. ONLY / MINING CLAIM MONEY RECEIVED CASES: AMC356410/\$25420.00	MAINT 2019/164	- n/a -	25420.00
TOTAL:					\$25,420.00

PAYMENT INFORMATION			
1	AMOUNT:	1085.00	POSTMARKED: N/A
	TYPE:	CHECK	RECEIVED: 08/10/2018
	CHECK NO:	3628	
	NAME:	IVY MINERALS INC BOX 1408 BEAUFORT SC 29901 US	
2	AMOUNT:	775.00	POSTMARKED: N/A
	TYPE:	CHECK	RECEIVED: 08/10/2018
	CHECK NO:	3629	
	NAME:	IVY MINERALS INC BOX 1408 BEAUFORT SC 29901 US	
3	AMOUNT:	930.00	POSTMARKED: N/A
	TYPE:	CHECK	RECEIVED: 08/10/2018
	CHECK NO:	3630	
	NAME:	IVY MINERALS INC BOX 1408 BEAUFORT SC 29901 US	

4	AMOUNT:	310.00	POSTMARKED:	N/A
	TYPE:	CHECK	RECEIVED:	08/10/2018
	CHECK NO:	3631		
	NAME:	IVY MINERALS INC BOX 1408 BEAUFORT SC 29901 US		
5	AMOUNT:	620.00	POSTMARKED:	N/A
	TYPE:	CHECK	RECEIVED:	08/10/2018
	CHECK NO:	3632		
	NAME:	IVY MINERALS INC BOX 1408 BEAUFORT SC 29901 US		
6	AMOUNT:	1550.00	POSTMARKED:	N/A
	TYPE:	CHECK	RECEIVED:	08/10/2018
	CHECK NO:	3633		
	NAME:	IVY MINERALS INC BOX 1408 BEAUFORT SC 29901 US		
7	AMOUNT:	1395.00	POSTMARKED:	N/A
	TYPE:	CHECK	RECEIVED:	08/10/2018
	CHECK NO:	3634		
	NAME:	IVY MINERALS INC BOX 1408 BEAUFORT SC 29901 US		
8	AMOUNT:	3720.00	POSTMARKED:	N/A
	TYPE:	CHECK	RECEIVED:	08/10/2018
	CHECK NO:	3635		
	NAME:	IVY MINERALS INC BOX 1408 BEAUFORT SC 29901 US		
9	AMOUNT:	2790.00	POSTMARKED:	N/A
	TYPE:	CHECK	RECEIVED:	08/10/2018
	CHECK NO:	3636		
	NAME:	IVY MINERALS INC BOX 1408 BEAUFORT SC 29901 US		
10	AMOUNT:	3720.00	POSTMARKED:	N/A
	TYPE:	CHECK	RECEIVED:	08/10/2018
	CHECK NO:	3637		
	NAME:	IVY MINERALS INC BOX 1408 BEAUFORT SC 29901 US		

11	AMOUNT:	8525.00	POSTMARKED:	N/A
	TYPE:	CHECK	RECEIVED:	08/10/2018
	CHECK NO:	3638		
	NAME:	IVY MINERALS INC BOX 1408 BEAUFORT SC 29901 US		

REMARKS

This receipt was generated by the automated BLM Collections and Billing System and is a paper representation of a portion of the official electronic record contained therein.

AMC399871

Authorized Date09/18/2018

Instructions to AccountsAZ BLM REFUND \$155, TO IVY MINERALS INC; FOR
MAINTENANCE FEE PAYMENT ON A CLOSED CLAIM, ON
AMC399910, RECEIPT #4233195. PB 602-417-9360.

Login ID5957

Entry Date09/18/2018

Total Amount\$155.00

350564
 364364 414426
 428166 414430
 415239 414434

U. S. BUREAU OF LAND MANAGEMENT MAINTENANCE FEE PAYMENT FOR LODE CLAIMS AND MILL SITES	426601 414441 390899 412366 366290 412191 362684 399871 403931 356410 363464
RETURN TO Frederick C. Bauman, Esq. Ste 140-149 6440 Sky Pointe Drive Las Vegas, Nevada 89131	PHOENIX, ARIZONA 2017 JUL 12 P 3:17 RECEIVED BLM AUSTIN OFFICE
BLM DATE STAMP	
The Maintenance Fees for the following claims apply to the 2018 Assessment Year	
Maintenance Fees \$155 x 10 Claims	\$1,550.00

Claim Name	BLM SERIAL NUMBER
WHITE HILLS PROPERTY: 3 LODE CLAIMS 7 PLACER CLAIMS	SEE SCHEDULE "A" ATTACHED

Submitted by <i>Frederick C. Bauman</i> Frederick C. Bauman, Manager White Hill (MP) Placer Association SEE EXHIBIT "A" FOR OWNERSHIP 6440 Sky Pointe Dr., Ste 140-149 Las Vegas, NV 89131 702-533-8372 searchlightwest@aol.com	Submitted by <i>Frederick C. Bauman</i> Frederick C. Bauman, Manager Anaconda Exploration, LLC 6440 Sky Pointe Dr., Ste 140-149 Las Vegas, NV 89131 702-533-8372 searchlightwest@aol.com
---------------------------------------------------------------------------------------------------------------------------------------------------------------------------------------------------------------------------------------------------------	---------------------------------------------------------------------------------------------------------------------------------------------------------------------------------------------------------------

3887529
 INTERE
 JUL 14 2017
 BY: *RAM*

SCHEDULE "A"

White Hills Property

List of unpatented claims located in Sections 14, 15, 22, 26 and 27, T26N, R21W G&SR B&M, Weaver Mining District, Mohave County, Arizona

<u>CLAIM NAME</u>	<u>CLAIMANT'S NAME</u>	<u>AMC NUMBER</u>	<u>RECORDING INFO</u>
MOCKINGBIRD #2	Anaconda Exploration, LLC	350565 - Amended	Bk 3155 pg 813 Bk 4248 pg 337
DANDY #1	Anaconda Exploration, LLC	350569 - Amended Amended	Bk 3155 pg 821 Bk 4253 pg 385 Bk 4290 pg 367
GREAT WEST #1	Anaconda Exploration, LLC	350573 -	Bk 3155 pg 821
		Amended	Bk 4253 pg 387
		Amended	Bk 4290 pg 369
MP 16	Frederick C Bauman et al. See attachment for additional 7 owners	414426 - Amended	Fee 2012012404 Fee 2013911645
MP 12	Frederick C Bauman et al. See attachment for additional 7 owners	414430 - Amended	Fee 2012012575 Fee 2013911642
MP 3	Frederick C Bauman et al. See attachment for additional 7 owners	414434 - Amended	Fee 2012013055 Fee 2013911640
MP 1	Frederick C Bauman et al. See attachment for additional 7 owners	414441 - Amended	Fee 2012013056 Fee 2013911639
MP 5	Frederick C Bauman et al. See attachment for additional 7 owners	414442 - Amended	Fee 2012013057 Fee 2013911641
MP 13	Frederick C Bauman et al. See attachment for additional 7 owners	414443 - Amended	Fee 2012013058 Fee 2013911643
MP 15	Frederick C Bauman et al. See attachment for additional 7 owners	414444 - Amended	Fee 2012013059 Fee 2013911644

RECEIVED
 JUL 12 P 3:17
 PHOENIX, ARIZONA

EXHIBIT "A"

WHITE HILLS (MP) PLACER ASSOCIATION

Frederick C. Bauman, 6440 Sky Pointe Dr., Ste 140-149, Las Vegas, NV 89131

Barbara M. Bauman, 6440 Sky Pointe Dr., Ste 140-149, Las Vegas, NV 89131

Anaconda Exploration, LLC, 6440 Sky Pointe Dr., Ste 140-412, Las Vegas, NV 89131

McIntyre & Bauman Group, LLC, 6440 Sky Pointe Dr., Ste 140-412, Las Vegas, NV 89131

Middle Verde Development Co., LLC, 6440 Sky Pointe Dr., Ste 140-412, Las Vegas, NV 89131

Searchlight Exploration, LLC, 6440 Sky Pointe Dr., Ste 140-412, Las Vegas, NV 89131

Jeffrey W. Compton, 6115 Grand Teton Dr., Las Vegas, NV 89131

Thomas A. Climo, 7300 Cogburn St., Las Vegas, NV 89131


RECEIVED
BLM AZ 001111111111

2017 JUL 12 P 3:17

PHOENIX, ARIZONA

U. S. BUREAU OF LAND MANAGEMENT MAINTENANCE FEE PAYMENT FOR LODE CLAIMS AND MILL SITES	<p style="text-align: center;">RECEIVED BLM AZ STATE OFFICE 2017 JUL 12 P 3:11 PHOENIX, ARIZONA</p>
<p style="text-align: center;">RETURN TO</p> Frederick C. Bauman, Esq. Ste 140-149 6440 Sky Pointe Drive Las Vegas, Nevada 89131	
BLM DATE STAMP	
The Maintenance Fees for the following claims apply to the 2018 Assessment Year	
Maintenance Fees \$155 x 4 Claims	\$620.00

Claim Name	BLM SERIAL NUMBER
SILVERFIELD PROPERTY	SEE SCHEDULE "A" ATTACHED
4 CLAIMS	

Submitted by  Frederick C. Bauman, Manager Searchlight Exploration, LLC 6440 Sky Pointe Dr., Ste 140-149 Las Vegas, NV 89131 702-533-8372 searchlightwest@aol.com	
------------------------------------------------------------------------------------------------------------------------------------------------------------------------------------------------------------------------------------------------------------------------------------------------------------------------	--

SCHEDULE "A"

Silverfield Property


List of unpatented claims located in Sections 31 and 32 of T11N, R14W G&SR B&M, Owens Mining District, Mohave County, Arizona (all claims unpatented)

<u>CLAIM NAME</u>	<u>CLAIMANT'S NAME</u>	<u>AMC NUMBER</u>	<u>RECORDING INFO</u>
SFL #4	Searchlight Exploration, LLC	412366	Fee#2011047553
SFL #5	Searchlight Exploration, LLC	412367	Fee#2011047554
SFL #6	Searchlight Exploration, LLC	412368	Fee#2011047555
SFL #7	Searchlight Exploration, LLC	412369	Fee#2012031507
		amended	Fee#2011047556
		amended	Fee#2012031508

RECEIVED
BLM ARIZONA SERVICE OFFICE
2011 JUL 12 P 3:17
PHOENIX, ARIZONA

U. S. BUREAU OF LAND MANAGEMENT MAINTENANCE FEE PAYMENT FOR LODE CLAIMS AND MILL SITES	<div style="text-align: center;"> <p>RECEIVED BLM AZ STATE OFFICE 2017 JUL 12 P 3: PHOENIX, ARIZONA</p> </div>
RETURN TO Frederick C. Bauman, Esq. Ste 140-149 6440 Sky Pointe Drive Las Vegas, Nevada 89131	
BLM DATE STAMP	
The Maintenance Fees for the following claims apply to the 2018 Assessment Year	
Maintenance Fees \$155 x 2 Claims	\$310.00

Claim Name	BLM SERIAL NUMBER
POTTS MOUNTAIN PROPERTY 2 CLAIMS	SEE SCHEDULE "A" ATTACHED

Submitted by  Frederick C. Bauman, Manager Searchlight Exploration, LLC 6440 Sky Pointe Dr., Ste 140-149 Las Vegas, NV 89131 702-533-8372 searchlightwest@aol.com	
----------------------------------------------------------------------------------------------------------------------------------------------------------------------------------------------------------------------------------------------------------------------------------------------------------------------------	--

SCHEDULE "A"

Potts Mountain Property


List of unpatented claims located in Sections 20 and 21 of T11N, R14W G&SR B&M, Owens Mining District, Mohave County, Arizona (all claims unpatented)

<u>CLAIM NAME</u>	<u>CLAIMANT'S NAME</u>	<u>AMC NUMBER</u>	<u>RECORDING INFO</u>
Red Top	Searchlight Exploration, LLC	412191	Fee#2011047557
Lead Pill	Searchlight Exploration, LLC	412192	Fee#2011047558

RECEIVED
BLM AD MIN OFFICE
2017 JUL 12 P 3:16
PHOENIX, ARIZONA

U. S. BUREAU OF LAND MANAGEMENT MAINTENANCE FEE PAYMENT FOR LODE CLAIMS AND MILL SITES		RECEIVED BLM ASSET OFFICE 2017 JUL 12 P 3:16 PHOENIX, ARIZONA
RETURN TO Frederick C. Bauman, Esq. Ste 140-149 6440 Sky Pointe Drive Las Vegas, Nevada 89131		
		BLM DATE STAMP
The Maintenance Fees for the following claims apply to the 2018 Assessment Year		
Maintenance Fees \$155 x 6 Claims	\$930.00	

Claim Name	BLM SERIAL NUMBER
NORTH RAWHIDE PROPERTY 6 CLAIMS	SEE SCHEDULE "A" ATTACHED

Submitted by  Frederick C. Bauman, Manager Searchlight Exploration, LLC 6440 Sky Pointe Dr., Ste 140-149 Las Vegas, NV 89131 702-533-8372 searchlightwest@aol.com	
---------------------------------------------------------------------------------------------------------------------------------------------------------------------------------------------------------------------------------------------------------------------------	--

SCHEDULE "A"

N: Rawhide Property

List of unpatented claims located in Section 7 of T11N, R13W and Sections 1, 12 and 13 of T11N, R14W G&SR B&M, Owens Mining District, Mohave County, Arizona (all claims unpatented)

<u>CLAIM NAME</u>	<u>CLAIMANT'S NAME</u>	<u>AMC NUMBER</u>	<u>RECORDING INFO</u>
N. RAWHIDE # 1	Searchlight Exploration, LLC	364370	Bk 5335 p. 947
RAWHIDE BLUFF #1	Searchlight Exploration, LLC	428173	Fee 2014006156
RAWHIDE BLUFF #2	Searchlight Exploration, LLC	428174	Fee 2014006157
RAWHIDE BLUFF #3	Searchlight Exploration, LLC	428175	Fee 2014006158
RAWHIDE BLUFF #4	Searchlight Exploration, LLC	428176	Fee 2014006159
RAWHIDE BLUFF #5	Searchlight Exploration, LLC	428177	Fee 2014006160

RECEIVED
BLM ARIZONA OFFICE
2011 JUL 12 P 3:16
PHOENIX, ARIZONA

U. S. BUREAU OF LAND MANAGEMENT MAINTENANCE FEE PAYMENT FOR LODE CLAIMS AND MILL SITES	<p style="text-align: center;">RECEIVED BLM ASSESSMENT OFFICE 2017 JUL 12 P 3:15 PHOENIX, ARIZONA</p>
<p style="text-align: center;">RETURN TO</p> Frederick C. Bauman, Esq. Ste 140-149 6440 Sky Pointe Drive Las Vegas, Nevada 89131	
	BLM DATE STAMP
The Maintenance Fees for the following claims apply to the 2018 Assessment Year	
Maintenance Fees \$155 x 24 Claims	\$3,720.00

Claim Name	BLM SERIAL NUMBER
KIT CARSON PROPERTY: 24 CLAIMS	SEE SCHEDULE "A" ATTACHED

	<p>Submitted by</p> <p><i>Frederick C. Bauman</i></p> <p>Frederick C. Bauman, Manager Middle Verde Development Co, LLC 6440 Sky Pointe Dr., Ste 140-149 Las Vegas, NV 89131 702-533-8372 searchlightwest@aol.com</p>
--	----------------------------------------------------------------------------------------------------------------------------------------------------------------------------------------------------------------------------------------------------------------------------------------------------------------------------

SCHEDULE "A"

Kit Carson Property

List of unpatented claims located in Sections 20, 21 and 29 of T13N, R1E G&SR B&M, Big Bug Mining District, Yavapai County, Arizona

<u>CLAIM NAME</u>	<u>CLAIMANT'S NAME</u>	<u>AMC NUMBER</u>	<u>RECORDING INFO</u>
KIT CARSON #1	Middle Verde Development Co., LLC	415239 7	Bk 4868 pg 503
LOOKOUT LODGE	Middle Verde Development Co., LLC	415240)	Bk 4868 pg 504
KIT CARSON #2	Middle Verde Development Co., LLC	426627 7	Bk 4998 pg 496
KIT CARSON #3	Middle Verde Development Co., LLC	426628	Bk 4998 pg 497
KIT CARSON #4	Middle Verde Development Co., LLC	426629	Bk 4998 pg 498
KIT CARSON #5	Middle Verde Development Co., LLC	426630	Bk 4998 pg 499
KIT CARSON #6	Middle Verde Development Co., LLC	426631	Bk 4998 pg 500
KIT CARSON #7	Middle Verde Development Co., LLC	426632	Bk 4998 pg 501
LADY ALDE #1	Middle Verde Development Co., LLC	426633	Bk 4998 pg 502
LADY ALDE #2	Middle Verde Development Co., LLC	426634	Bk 4998 pg 503
LADY ALDE #3	Middle Verde Development Co., LLC	426635	Bk 4998 pg 504
LADY ALDE #4	Middle Verde Development Co., LLC	426636	Bk 4998 pg 505
LADY ALDE #5	Middle Verde Development Co., LLC	426637	Bk 4998 pg 506
LADY ALDE #6	Middle Verde Development Co., LLC	426638	Bk 4998 pg 507
LADY ALDE #7	Middle Verde Development Co., LLC	426639	Bk 4998 pg 508
LADY ALDE #8	Middle Verde Development Co., LLC	426640	Bk 4998 pg 509
LADY ALDE #9	Middle Verde Development Co., LLC	426641	Bk 4998 pg 510
LADY ALDE #10	Middle Verde Development Co., LLC	426642	Bk 4998 pg 511
LOOKOUT #2	Middle Verde Development Co., LLC	426643	Bk 4998 pg 512
LOOKOUT #3	Middle Verde Development Co., LLC	426644	Bk 4998 pg 513
LOOKOUT #4	Middle Verde Development Co., LLC	426645]	Bk 4998 pg 514

RECEIVED
 DEPT. OF REVENUE
 YAVAPAI COUNTY
 ARIZONA
 3-19-11


LOOKOUT #5	Middle Verde Development Co., LLC	426646		Bk 4998 pg 515
LOOKOUT #6	Middle Verde Development Co., LLC	426647		Bk 4998 pg 516
SILVER BELT #1	Middle Verde Development Co., LLC	426648	✓	Bk 4998 pg 517

5. 11. 01
0310

RECEIVED
PLM AD...
2017 JUL 12 P 3:16
PHOENIX, ARIZONA

U. S. BUREAU OF LAND MANAGEMENT MAINTENANCE FEE PAYMENT FOR LODE CLAIMS AND MILL SITES	RECEIVED BLM AND STATE OFFICE 2017 JUL 12 P 3:15 PHOENIX, ARIZONA
RETURN TO Frederick C. Bauman, Esq. Ste 140-149 6440 Sky Pointe Drive Las Vegas, Nevada 89131	
BLM DATE STAMP	
The Maintenance Fees for the following claims apply to the 2018 Assessment Year	
Maintenance Fees \$155 x 5 Claims	\$775.00

Claim Name	BLM SERIAL NUMBER
ESTER BASIN PROPERTY 5 CLAIMS	SEE SCHEDULE "A" ATTACHED

Submitted by  Frederick C. Bauman, Manager Searchlight Exploration, LLC 6440 Sky Pointe Dr., Ste 140-149 Las Vegas, NV 89131 702-533-8372 searchlightwest@aol.com	
---------------------------------------------------------------------------------------------------------------------------------------------------------------------------------------------------------------------------------------------------------------------------	--

SCHEDULE "A"

Ester Basin Property



List of unpatented claims located in Sections 27, 28, 29, 33 and 34 of T12N, R14W G&SR B&M, Owens Mining District, Mohave County, Arizona (all claims unpatented)

<u>CLAIM NAME</u>	<u>CLAIMANT'S NAME</u>	<u>AMC NUMBER</u>	<u>RECORDING INFO</u>
ESTER #1	Searchlight Exploration, LLC	364367	Bk 5335 pg 941
ESTER #2	Searchlight Exploration, LLC	364368	Bk 5335 pg 943
ESTER #3	Searchlight Exploration, LLC	364369	Bk 5335 pg 945
ESTER #4	Searchlight Exploration, LLC	390900	Bk 7123 pg 201
ESTER #5	Searchlight Exploration, LLC	390901	Bk 7123 pg 203

RECEIVED
BLM ARIZONA OFFICE
2017 JUL 12 P 3:15
PHOENIX, ARIZONA

U. S. BUREAU OF LAND MANAGEMENT MAINTENANCE FEE PAYMENT FOR LODE CLAIMS AND MILL SITES	RECEIVED BLM AT STATE OFFICE 2017 JUL 12 P 3:15 PHOENIX, ARIZONA
RETURN TO Frederick C. Bauman, Esq. Ste 140-149 6440 Sky Pointe Drive Las Vegas, Nevada 89131	
BLM DATE STAMP	
The Maintenance Fees for the following claims apply to the 2018 Assessment Year	
Maintenance Fees \$155 x 24 Claims	\$3,720.00

Claim Name	BLM SERIAL NUMBER
CLARA PROPERTY: 24 CLAIMS	SEE SCHEDULE "A" ATTACHED

Submitted by  Frederick C. Bauman, Manager Searchlight Exploration, LLC 6440 Sky Pointe Dr., Ste 140-149 Las Vegas, NV 89131 702-533-8372 searchlightwest@aol.com	Submitted by  Frederick C. Bauman, Manager Anaconda Exploration, LLC 6440 Sky Pointe Dr., Ste 140-149 Las Vegas, NV 89131 702-533-8372 searchlightwest@aol.com
---------------------------------------------------------------------------------------------------------------------------------------------------------------------------------------------------------------------------------------------------------------------------	-------------------------------------------------------------------------------------------------------------------------------------------------------------------------------------------------------------------------------------------------------------------------

SCHEDULE "A"

Clara Property


List of unpatented claims located in Section 3 of T9N, R15W and Section 35 of T10N, R15W, G&SR B&M, Santa Maria Mining District, La Paz County, Arizona (all claims unpatented)

<u>CLAIM NAME</u>	<u>CLAIMANT'S NAME</u>	<u>AMC NUMBER</u>	<u>RECORDING INFO</u>
MM #36	Searchlight Exploration, LLC	366290	Fee#2005-03763
MM #38	Searchlight Exploration, LLC	366291	Fee#2005-03764
MM #40	Searchlight Exploration, LLC	366292	Fee#2005-03765
MM #57	Searchlight Exploration, LLC	366293	Fee#2005-03766
MM #59	Searchlight Exploration, LLC	366294	Fee#2005-03767
MM #61	Searchlight Exploration, LLC	366295	Fee#2005-03768
Margaret	Anaconda Exploration, LLC	426609	Fee#2013-05139
McClelland	Anaconda Exploration, LLC	426610	Fee#2013-05141
MM 101	Anaconda Exploration, LLC	426611	Fee#2013-05143
MM 102	Anaconda Exploration, LLC	426612	Fee#2013-05144
MM 103	Anaconda Exploration, LLC	426613	Fee#2013-05145
MM 104	Anaconda Exploration, LLC	426614	Fee#2013-05146
MM 105	Anaconda Exploration, LLC	426615	Fee#2013-05147
MM 106	Anaconda Exploration, LLC	426616	Fee#2013-05148
Protector No. 3	Anaconda Exploration, LLC	426617	Fee#2013-05142
Tede	Anaconda Exploration, LLC	426618	Fee#2013-05137
Tommie C	Anaconda Exploration, LLC	426619	Fee#2013-05140
Tommie R	Anaconda Exploration, LLC	426620	Fee#2013-05138
Hazel	Anaconda Exploration, LLC	426621	Fee#2013-05133
Josephine	Anaconda Exploration, LLC	426622	Fee#2013-05132
Klapetsky	Anaconda Exploration, LLC	426623	Fee#2013-05134
Nellie	Anaconda Exploration, LLC	426624	Fee#2013-05136
Rodgers	Anaconda Exploration, LLC	426625	Fee#2013-05135
Wilson	Anaconda Exploration, LLC	426626	Fee#2013-05131

RECEIVED
BLM AZ DISTRICT OFFICE
2011 JUL 12 P 3:15
PHOENIX, ARIZONA

U. S. BUREAU OF LAND MANAGEMENT MAINTENANCE FEE PAYMENT FOR LODE CLAIMS AND MILL SITES	RECEIVED BLM AZ STATE OFFICE 2017 JUL 12 P 3:14 PHOENIX, ARIZONA
RETURN TO Frederick C. Bauman, Esq. Ste 140-149 6440 Sky Pointe Drive Las Vegas, Nevada 89131	
BLM DATE STAMP	
The Maintenance Fees for the following claims apply to the 2018 Assessment Year	
Maintenance Fees \$155 x 9 Claims	\$1,395.00

Claim Name	BLM SERIAL NUMBER
BURNT WELLS PROPERTY: 9 CLAIMS	SEE SCHEDULE "A" ATTACHED

	Submitted by  Frederick C. Bauman, Manager Anaconda Exploration, LLC 6440 Sky Pointe Dr., Ste 140-149 Las Vegas, NV 89131 702-533-8372 searchlightwest@aol.com
--	-------------------------------------------------------------------------------------------------------------------------------------------------------------------------------------------------------------------------------------------------------------------------

SCHEDULE "A"

Burnt Well Property


List of unpatented claims located in Section 30 of T9N, R11W and Section 36 of T9N, R12W, G&SR B&M, Harcuvar Mining District, La Paz County, Arizona (all claims unpatented)

<u>CLAIM NAME</u>	<u>CLAIMANT'S NAME</u>	<u>AMC NUMBER</u>	<u>RECORDING INFO</u>
SILVER LINING LODE	Anaconda Exploration, LLC	362684 -	Fee#2004-04684
BU 14	Anaconda Exploration, LLC	426601 7	Fee#2013-05123
BU 16	Anaconda Exploration, LLC	426602	Fee#2013-05124
BU 38	Anaconda Exploration, LLC	426603	Fee#2013-05125
BU 40	Anaconda Exploration, LLC	426604	Fee#2013-05126
BU 42	Anaconda Exploration, LLC	426605	Fee#2013-05127
BU 45	Anaconda Exploration, LLC	426606	Fee#2013-05128
BU 46	Anaconda Exploration, LLC	426607	Fee#2013-05129
BU 47	Anaconda Exploration, LLC	426608 J	Fee#2013-05130

RECEIVED
BLM AZ SURFACE OFFICE
2017 JUL 12 P 3:14
PHOENIX, ARIZONA

U. S. BUREAU OF LAND MANAGEMENT MAINTENANCE FEE PAYMENT FOR LODGE CLAIMS AND MILL SITES	RECEIVED BLM AZ STATE OFFICE 2017 JUL 12 P 3:13 PHOENIX, ARIZONA
RETURN TO Frederick C. Bauman, Esq. Ste 140-149 6440 Sky Pointe Drive Las Vegas, Nevada 89131	
BLM DATE STAMP	
The Maintenance Fees for the following claims apply to the 2018 Assessment Year	
Maintenance Fees \$155 x 7 Claims	\$1,085.00

Claim Name	BLM SERIAL NUMBER
ALAMO PROPERTY 7 CLAIMS	SEE SCHEDULE "A" ATTACHED

Submitted by  Frederick C. Bauman, Manager Searchlight Exploration, LLC 6440 Sky Pointe Dr., Ste 140-149 Las Vegas, NV 89131 702-533-8372 searchlightwest@aol.com	
------------------------------------------------------------------------------------------------------------------------------------------------------------------------------------------------------------------------------------------------------------------------------------------------------------------------	--

SCHEDULE "A"

Alamo Property

List of unpatented claims located in Section 18 of T11N, R13W and Sections 24, 26 and 27 of T11N, R14W G&SR B&M, Owens Mining District, Mohave County, Arizona, (all claims unpatented)

<u>CLAIM NAME</u>	<u>CLAIMANT'S NAME</u>	<u>AMC NUMBER</u>	<u>RECORDING INFO</u>
DEER TRAIL #1	Searchlight Exploration, LLC	428170 -	Fee 2014006149
BONANZA #1	Searchlight Exploration, LLC	428167 7	Fee 2014006150
BONANZA #2	Searchlight Exploration, LLC	428168	Fee 2014006151
BONANZA #3	Searchlight Exploration, LLC	428169 J	Fee 2014006152
McGUFFIE #1	Searchlight Exploration, LLC	428171 7	Fee 2014006153
McGUFFIE #2	Searchlight Exploration, LLC	428172 J	Fee 2014006154
BIG KIMBLE #1	Searchlight Exploration, LLC	428166 -	Fee 2014006155

RECEIVED
BLM ARIZONA OFFICE
2017 JUL 12 P 3:13
PHOENIX, ARIZONA

U. S. BUREAU OF LAND MANAGEMENT MAINTENANCE FEE PAYMENT FOR LODE CLAIMS AND MILL SITES	<p style="text-align: center;">RECEIVED BLM AT STATE OFFICE 2011 JUL 12 P 3:12 PHOENIX, ARIZONA</p>
<p style="text-align: center;">RETURN TO</p> Frederick C. Bauman, Esq. Ste 140-149 6440 Sky Pointe Drive Las Vegas, Nevada 89131	
BLM DATE STAMP	
The Maintenance Fees for the following claims apply to the 2018 Assessment Year	
Maintenance Fees \$155 x 54 Claims	\$8,370.00

Claim Name	BLM SERIAL NUMBER
TREASURE KING PROPERTY 54 CLAIMS	SEE EXHIBIT "A" ATTACHED


Submitted by  Frederick C. Bauman, Manager Searchlight Exploration, LLC 6440 Sky Pointe Dr., Ste 140-149 Las Vegas, NV 89131 702-533-8372 searchlightwest@aol.com	
------------------------------------------------------------------------------------------------------------------------------------------------------------------------------------------------------------------------------------------------------------------------------------------------------------------------	--

EXHIBIT "A"
Treasure King Property
Big Bug / Turkey Creek Mining Districts
Yavapai County, Arizona

<u>CLAIM NAME</u>	<u>AMC#</u>	<u>COUNTY INFO</u>	<u>TOWNSHIP/RANGE/SECTION</u>
A1	399871	Bk 4720 pg 19	T11.5N R1E S25
A2	399872	Bk 4720 pg 20	T11.5N R1E S25
A3	399873	Bk 4720 pg 21	T11.5N R1E S25
A4	399874	Bk 4720 pg 22	T11.5N R1E S25
A5	399875	Bk 4720 pg 23	T11.5N R1E S25
A6	399876	Bk 4720 pg 24	T11.5N R1E S25
A7	399877	Bk 4720 pg 25	T11.5N R1E S25
A8	399878	Bk 4720 pg 26	T11.5N R1E S25
A9	399879	Bk 4720 pg 27	T11.5N R1E S25
A10	399880	Bk 4720 pg 28	T11.5N R1E S25
A11	399881	Bk 4720 pg 29	T11.5N R1E S25
A12	399882	Bk 4720 pg 30	T11.5N R1E S25
A13	399883	Bk 4720 pg 31	T11.5N R1E S25
A14	399884	Bk 4720 pg 32	T11.5N R1E S25
A15	399885	Bk 4720 pg 33	T11.5N R1E S25
A16	399886	Bk 4720 pg 34	T11.5N R1E S25
A17	399887	Bk 4720 pg 35	T11.5N R1E, S25, 36
A18	399888	Bk 4720 pg 36	T11.5N R1E, S25, 36
A19	399889	Bk 4720 pg 37	T11.5N R1E, S36
A20	399890	Bk 4720 pg 38	T11.5N R1E, S36
A21	399891	Bk 4720 pg 39	T11.5N R1E, S36
A22	399892	Bk 4720 pg 40	T11.5N R1E, S36
A23	399893	Bk 4720 pg 41	T11.5N R1E, S36
A24	399894	Bk 4720 pg 42	T11.5N R1E, S36
A25	399895	Bk 4720 pg 43	T11.5N R1E, S36
A26	399896	Bk 4720 pg 44	T11.5N R1E, S36
A27	399897	Bk 4720 pg 45	T11.5N R1E, S36
A28	399898	Bk 4720 pg 46	T11.5N R1E, S36
A29	399899	Bk 4720 pg 47	T11.5N R1E, S36
A30	399900	Bk 4720 pg 48	T11.5N R1E, S36
A31	399901	Bk 4720 pg 49	T11.5N R1E, S36
A32	399902	Bk 4720 pg 50	T11.5N R1E, S36
A33	399903	Bk 4720 pg 51	T11.5N R1E, S36
A34	399904	Bk 4720 pg 52	T11.5N R1E, S36
A35	399905	Bk 4720 pg 53	T11.5N R1E, S36
A36	399906	Bk 4720 pg 54	T11.5N R1E, S36
A37	399907	Bk 4720 pg 55	T11N R1E S1
A38	399908	Bk 4720 pg 56	T11N R1E S1
A39	399909	Bk 4720 pg 57	T11.5N R1E S24
A41	403931	Bk 4770 pg 699	T11.5N R1E, S25, 36
A42	403932	Bk 4770 pg 700	T11.5N R1E S36
A43	403933	Bk 4770 pg 701	T11.5N R1E S36

RECEIVED
 BLM AT TOLSON OFFICE
 2011 JUL 12 P 3:12
 PHOENIX, ARIZONA

<u>CLAIM NAME</u>	<u>AMC#</u>	<u>COUNTY INFO.</u>	<u>TOWNSHIP/RANGE/SECTION</u>
A44	403934 7	Bk 4770 pg 702	T11.5N R1E S36
A45	403935	Bk 4770 pg 703	T11.5N R1E S36
A46	403936	Bk 4772 pg 451	T11.5N R1E S24
A47	403937	Bk 4772 pg 453	T11.5N R1E S24
A48	403938	Bk 4772 pg 452	T11.5N R1E S24
A49	403939 J	Bk 4772 pg 454	T11.5N R1E S24
Treasure King Lode Claim	356410 -	Bk 3928 pg 281	T11.5N R1E Sec 24
Treasure King #2	363470 7	Bk4202 pg 688	T11.5N R1E Secs 25, 36
Treasure King #3	363471	Bk4202 pg 689	T11.5N R1E Secs 25, 36
Treasure King #4	363472	Bk4202 pg 690	T11.5N R1E Secs 25, 36
Treasure King #5	363473	Bk4202 pg 691	T11.5N R1E Sec 36
Treasure King #6	363474 J	Bk4202 pg 692	T11.5N R1E Sec 36
			T11N R1E Sec 1

RECEIVED
 BLM STATE OFFICE
 2017 JUL 12 P 3:13
 PHOENIX, ARIZONA

PRESS FIRMLY TO SEAL

PRIORITY ★ MAIL ★

- DATE OF DELIVERY SPECIFIED*
- USPS TRACKING™ INCLUDED*
- INSURANCE INCLUDED*
- PICKUP AVAILABLE
* Domestic only

WHEN USED INTERNATIONALLY,
A CUSTOMS DECLARATION
LABEL MAY BE REQUIRED.

RECEIVED
BLM AZ STATE OFFICE
2017 JUL 12 P 3:12
PHOENIX, ARIZONA

P



U.S. POSTAGE
\$7.10
PM 2-DAY
89130 0024
Date of sale
07/09/17
06 2500
08276733 95



PRIORITY MAIL 2-DAY™

EXPECTED DELIVERY 07/12/2017
SHIP TO:

0 lb. 6.60 oz.
0024

1 N CENTRAL AVE STE 800
PHOENIX AZ 85004-4427

USPS TRACKING NUMBER



9505 5000 1193 7190 0000 43

PRIORITY ★ MAIL ★



VISIT US AT USPS.COM
ORDER FREE SUPPLIES ONLINE

FROM:

FROM: *Bauman*
6440 Sky Pointe Dr.
Sta 140-149
Las Vegas, NV 89131

TO: *USPO1 /BLM*
Arizona State Office
1 N. Central Ave, Ste 800
Phoenix, AZ 85004

Attn: *Mining Claims*

TYVEK™ IS RECYCLABLE.
HDPE, CORRUGATED™ AND TYVEK™ ARE TRADEMARKS OF DUPONT.

PRESS FIRMLY TO SEAL



PS00000000013

EP14 July 2013
OD: 11.625 x 15.125

Label 228, March 2016

FOR DOMESTIC AND INTERNATIONAL USE

VISIT US AT USPS.COM
ORDER FREE SUPPLIES ONLINE



DuPont™ Tyvek®
Protect What's Inside.™

This packaging is the property of the U.S. Postal Service® and is provided solely for use in sending Priority Mail® shipments. Misuse may be a violation of federal law. This packaging is not for resale. EPA & U.S. Postal Service, July 2015. All rights reserved.

United States Department of the Interior
Bureau of Land Management
 DIV OF LANDS, MINRLS & ENERGY
 ONE N CENTRAL AVE
 PHOENIX, AZ 85004 -4427
 Phone: 602-417-9200

Receipt

No: 3887529

Transaction #: 3996736	
Date of Transaction: 07/13/2017	
CUSTOMER:	
IVY MINERALS INC PO BOX 2532 BOISE, ID 83701-2532 US	

LINE #	QTY	DESCRIPTION	REMARKS	UNIT PRICE	TOTAL
1	1.00	LOCATABLE MINERALS / MINING CLAIMS- NOT NEW-UNADJUD, ONE AUTH NO. ONLY / MINING CLAIM MONEY RECEIVED CASES: AMC350565/\$22475.00	MAINT 2018/145	- n/a -	22475.00
TOTAL:					\$22,475.00

PAYMENT INFORMATION			
1	AMOUNT:	8370.00	POSTMARKED: 07/09/2017
	TYPE:	CHECK	RECEIVED: 07/12/2017
	CHECK NO:	3377	
	NAME:	IVY MINERALS INC PO BOX 2532 BOISE ID 83701-2532 US	
2	AMOUNT:	1085.00	POSTMARKED: 07/09/2017
	TYPE:	CHECK	RECEIVED: 07/12/2017
	CHECK NO:	3379	
	NAME:	IVY MINERALS INC PO BOX 2532 BOISE ID 83701-2532 US	
3	AMOUNT:	1395.00	POSTMARKED: 07/09/2017
	TYPE:	CHECK	RECEIVED: 07/12/2017
	CHECK NO:	3380	
	NAME:	IVY MINERALS INC PO BOX 2532 BOISE ID 83701-2532 US	

4	AMOUNT:	3720.00	POSTMARKED:	07/09/2017
	TYPE:	CHECK	RECEIVED:	07/12/2017
	CHECK NO:	3381		
	NAME:	IVY MINERALS INC PO BOX 2532 BOISE ID 83701-2532 US		
5	AMOUNT:	775.00	POSTMARKED:	07/09/2017
	TYPE:	CHECK	RECEIVED:	07/12/2017
	CHECK NO:	3382		
	NAME:	IVY MINERALS INC PO BOX 2532 BOISE ID 83701-2532 US		
6	AMOUNT:	3720.00	POSTMARKED:	07/09/2017
	TYPE:	CHECK	RECEIVED:	07/12/2017
	CHECK NO:	3383		
	NAME:	IVY MINERALS INC PO BOX 2532 BOISE ID 83701-2532 US		
7	AMOUNT:	930.00	POSTMARKED:	07/09/2017
	TYPE:	CHECK	RECEIVED:	07/12/2017
	CHECK NO:	3384		
	NAME:	IVY MINERALS INC PO BOX 2532 BOISE ID 83701-2532 US		
8	AMOUNT:	310.00	POSTMARKED:	07/09/2017
	TYPE:	CHECK	RECEIVED:	07/12/2017
	CHECK NO:	3385		
	NAME:	IVY MINERALS INC PO BOX 2532 BOISE ID 83701-2532 US		
9	AMOUNT:	620.00	POSTMARKED:	07/09/2017
	TYPE:	CHECK	RECEIVED:	07/12/2017
	CHECK NO:	3386		
	NAME:	IVY MINERALS INC PO BOX 2532 BOISE ID 83701-2532 US		
10	AMOUNT:	1550.00	POSTMARKED:	07/09/2017
	TYPE:	CHECK	RECEIVED:	07/12/2017
	CHECK NO:	3387		
	NAME:	IVY MINERALS INC PO BOX 2532		

BOISE ID 83701-2532 US

REMARKS

This receipt was generated by the automated BLM Collections and Billing System and is a paper representation of a portion of the official electronic record contained therein.

SEARCHLIGHT EXPLORATION, LLC

6440 Sky Pointe Dr., Ste 140-412

Las Vegas, NV 89131

(702) 533-8372

searchlightwest@aol.com

356410
363464
399871
403931

July 20, 2016

Bureau of Land Management
Arizona State Office
1 N. Central Ave., Suite 800
Phoenix, AZ 85004

RECEIVED
BLM ARIZONA STATE OFFICE
2016 JUL 22 P 3:12
PHOENIX, ARIZONA

Re: Payment of 2017 Mining Claim Maintenance Fees

Ladies and Gentlemen:

Enclosed is payment of the 2017 claim maintenance fees for the following projects. Payment is made by Ivy Minerals Inc, our joint venture partner:

1. Treasure King – 54 claims - \$8,370
2. La Posa – 18 claims - \$2,790
3. Nine additional projects – 91 claims - \$14,105, as follows:
 - a. White Hills – 10 claims - \$1,550
 - b. Clara – 24 claims - \$3,720
 - c. Burnt Well - 9 claims - \$1,395
 - d. Kit Carson – 24 claims - \$3,720
 - e. Silverfield – 4 claims - \$620
 - f. Potts Mountain – 2 claims - \$310
 - g. Ester Basin – 5 claims - \$775
 - h. Alamo – 7 claims - \$1,085
 - i. N. Rawhide – 6 claims - \$930

Sincerely yours,
SEARCHLIGHT EXPLORATION, LLC

By Frederick C. Bauman
Frederick C. Bauman, Manager

Return to:

Frederick C. Bauman, Esq.
6440 Sky Pointe Dr, Ste
140-149
Las Vegas, NV 89131

MAINTENANCE FEE PAYMENT

Claimant Name: Searchlight Exploration, LLC
Address: 6440 Sky Pointe Dr, Ste 140-149
City: Las Vegas State: NV Zip: 89131
Telephone: (702) 533-8372
E-mail address: searchlightwest@aol.com
Signature: Frederick Bauman
Manager

RECEIVED
BLM ARIZONA OFFICE
PHOENIX, ARIZONA
2016 JUL 22 P 3:13
BLM
Date
Stamp

Check here if this is a change of address.
Treasure King - 54 claims - \$8,370

LINE NO.	AMC NUMBER	CLAIM/SITE NAME	COUNTY RECORDER DATA (If available)	TWP	RNG	SEC
1		See attached Exhibit "A"				
2						
3						
4						
5						
6						
7						
8						
9						
10						

List additional claims on Form MCF114.

Bureau of Land Management
Arizona State Office
www.blm.gov/az/

No. of Claims*: 54 x \$155 = \$8370
Check No: 31106 Init. [Signature]
Receipt No.: 3613193
For BLM Use Only

* \$155 per lode mining claim, mill site, or tunnel site; and \$155 for each 20 acres or portion thereof for each placer mining claim.

Form: MCF112
Revised July 2014

EXHIBIT "A"
Treasure King Property
Big Bug / Turkey Creek Mining Districts
Yavapai County, Arizona

<u>CLAIMNAME</u>	<u>AMC#</u>	<u>COUNTY INFO</u>	<u>TOWNSHIP/RANGE/SECTION</u>
A1	399871	Bk 4720 pg 19	T11.5N R1E S25
A2	399872	Bk 4720 pg 20	T11.5N R1E S25
A3	399873	Bk 4720 pg 21	T11.5N R1E S25
A4	399874	Bk 4720 pg 22	T11.5N R1E S25
A5	399875	Bk 4720 pg 23	T11.5N R1E S25
A6	399876	Bk 4720 pg 24	T11.5N R1E S25
A7	399877	Bk 4720 pg 25	T11.5N R1E S25
A8	399878	Bk 4720 pg 26	T11.5N R1E S25
A9	399879	Bk 4720 pg 27	T11.5N R1E S25
A10	399880	Bk 4720 pg 28	T11.5N R1E S25
A11	399881	Bk 4720 pg 29	T11.5N R1E S25
A12	399882	Bk 4720 pg 30	T11.5N R1E S25
A13	399883	Bk 4720 pg 31	T11.5N R1E S25
A14	399884	Bk 4720 pg 32	T11.5N R1E S25
A15	399885	Bk 4720 pg 33	T11.5N R1E S25
A16	399886	Bk 4720 pg 34	T11.5N R1E S25
A17	399887	Bk 4720 pg 35	T11.5N R1E S25
A18	399888	Bk 4720 pg 36	T11.5N R1E, S25, 36
A19	399889	Bk 4720 pg 37	T11.5N R1E, S25, 36
A20	399890	Bk 4720 pg 38	T11.5N R1E, S36
A21	399891	Bk 4720 pg 39	T11.5N R1E, S36
A22	399892	Bk 4720 pg 40	T11.5N R1E, S36
A23	399893	Bk 4720 pg 41	T11.5N R1E, S36
A24	399894	Bk 4720 pg 42	T11.5N R1E, S36
A25	399895	Bk 4720 pg 43	T11.5N R1E, S36
A26	399896	Bk 4720 pg 44	T11.5N R1E, S36
A27	399897	Bk 4720 pg 45	T11.5N R1E, S36
A28	399898	Bk 4720 pg 46	T11.5N R1E, S36
A29	399899	Bk 4720 pg 47	T11.5N R1E, S36
A30	399900	Bk 4720 pg 48	T11.5N R1E, S36
A31	399901	Bk 4720 pg 49	T11.5N R1E, S36
A32	399902	Bk 4720 pg 50	T11.5N R1E, S36
A33	399903	Bk 4720 pg 51	T11.5N R1E, S36
A34	399904	Bk 4720 pg 52	T11.5N R1E, S36
A35	399905	Bk 4720 pg 53	T11.5N R1E, S36
A36	399906	Bk 4720 pg 54	T11.5N R1E, S36
A37	399907	Bk 4720 pg 55	T11.5N R1E, S36
A38	399908	Bk 4720 pg 56	T11.5N R1E S1
A39	399909	Bk 4720 pg 57	T11.5N R1E S1
A41	403931	Bk 4770 pg 699	T11.5N R1E S24
A42	403932	Bk 4770 pg 700	T11.5N R1E, S25, 36
A43	403933	Bk 4770 pg 701	T11.5N R1E S36

PHOENIX, ARIZONA

2016 JUL 22 P 3:13

RECEIVED
 BLM AND STATE OFFICE

<u>CLAIM NAME</u>	<u>AMC#</u>	<u>COUNTY INFO</u>	<u>TOWNSHIP/RANGE/SECTION</u>
A44	403934	Bk 4770 pg 702	T11.5N R1E S36
A45	403935	Bk 4770 pg 703	T11.5N R1E S36
A46	403936	Bk 4772 pg 451	T11.5N R1E S24
A47	403937	Bk 4772 pg 453	T11.5N R1E S24
A48	403938	Bk 4772 pg 452	T11.5N R1E S24
A49	403939	Bk 4772 pg 454	T11.5N R1E S24
Treasure King Lode Claim	356410	Bk 3928 pg 281	T11.5N R1E Sec 24
Treasure King #2	363470	Bk 4202 pg 688	T11.5N R1E Secs 25, 36
Treasure King #3	363471	Bk 4202 pg 689	T11.5N R1E Secs 25, 36
Treasure King #4	363472	Bk 4202 pg 690	T11.5N R1E Secs 25, 36
Treasure King #5	363473	Bk 4202 pg 691	T11.5N R1E Sec 36
Treasure King #6	363474	Bk 4202 pg 692	T11.5N R1E Sec 36 T11N R1E Sec 1

PHOENIX, ARIZONA

2016 JUL 22 P 3:13

RECEIVED
BLM AZ STATE OFFICE

United States Department of the Interior
Bureau of Land Management
 DIV OF LANDS, MINRLS & ENERGY
 ONE N CENTRAL AVE
 PHOENIX, AZ 85004 -4427
 Phone: 602-417-9200

Receipt

No: 3613193

Transaction #: 3716738	
Date of Transaction: 07/25/2016	
CUSTOMER:	
FREDERICK C BAUMAN 6440 SKY POINTE DR STE 140-149 LAS VEGAS,NV 89131-4047 US	

LINE #	QTY	DESCRIPTION	REMARKS	UNIT PRICE	TOTAL
1	1.00	LOCATABLE MINERALS / MINING CLAIMS- NOT NEW-UNADJUD,ONE AUTH NO. ONLY / MINING CLAIM MONEY RECEIVED CASES: AMC399871/\$8370.00	MAINT FEE 2017 - 54	- n/a -	8370.00
TOTAL:					\$8,370.00

PAYMENT INFORMATION			
1	AMOUNT:	8370.00	POSTMARKED: N/A
	TYPE:	CHECK	RECEIVED: 07/22/2016
	CHECK NO:	3166	
	NAME:	IVY MINERALS INC PO BOX 2532 BOISE ID 83701 US	

REMARKS

This receipt was generated by the automated BLM Collections and Billing System and is a paper representation of a portion of the official electronic record contained therein.

ENTERED
 JUL 26 2016
 BY: 



This envelope is made from post-consumer waste. Please recycle - again.

★ MAIL ★



DATE OF DELIVERY SPECIFIED*



USPS TRACKING™ INCLUDED*



INSURANCE INCLUDED*



PICKUP AVAILABLE

* Domestic only

WHEN USED INTERNATIONALLY,
A CUSTOMS DECLARATION
LABEL MAY BE REQUIRED.



July 2013
5 x 9.5

VISIT US AT USPS.COM[®]
ORDER FREE SUPPLIES ONLINE



1024

85004

R2304Y122340-06

FROM:

PRIORITY[®] ★ MAIL ★



VISIT US AT USPS.COM[®]
ORDER FREE SUPPLIES ONLINE

FROM: Searchlight Expin
6440 Sky Pointe Dr,
Ste 140-149
Las Vegas, NV 89131

TO: Bureau of Land Management
Arizona State Office
1 N. Central Ave, Suite 800
Phoenix, AZ 85004

Label 226, July 2013

FOR DOMESTIC AND INTERNATIONAL USE

This packaging is the property of the U.S. Postal Service® and is provided solely for use in sending Priority Mail® shipments. Misuse may be a violation of federal law. This packaging is not for resale. EP4F © U.S. Postal Service, July 2013. All rights reserved.

PLACE STICKER AT TOP OF ENVELOPE TO THE RIGHT

PRIORITY[®]

★ MAIL ★



FLAT RATE ENVELOPE
ONE RATE ★ ANY WEIGHT*

RECEIVED
BLM ARIZONA OFFICE
2016 JUL 22 P 3:12
PHOENIX, ARIZONA



PS00001000014

EP14F July 2013
OD: 12.5 x 9.5



* Domestic only. * For international shipments, the maximum weight is 4 lbs.

SEARCHLIGHT EXPLORATION, LLC

6440 Sky Pointe Dr., Ste 140-412

Las Vegas, NV 89131

(702) 533-8372

searchlightwest@aol.com

June 29, 2015

Bureau of Land Management

US Department of Interior

Arizona State Office

1 N. Central Ave., Ste 800

Phoenix, AZ 85004

Re: 2016 Claim Maintenance Fees – 163 unpatented mining claims

Ladies and Gentlemen:

Enclosed is payment for 163 mining claims as follows:

Treasure King Project – 54 claims – Ivy Minerals Check No. 2911 for \$7,595 (49 claims)

Searchlight Check No. 1575 for \$775 (5 claims)

La Posa Project – 18 claims – Ivy Minerals Check No. 2912 for \$2,790 (18 claims)

9 additional projects – 91 claims – Ivy Minerals Check No. 2913 for \$14,105 (91 claims).

Sincerely yours,

SEARCHLIGHT EXPLORATION, LLC

By Frederick C. Bauman
Frederick C. Bauman, Manager

399871
356410
363464
362656
398624
398293
366290
426601
350564
414426
414441
415239
~~415239~~
364364
390899
428166
412366

PHOENIX, ARIZONA

2015 JUL - 6 P 3: 02

RECEIVED
BLM - PHOENIX OFFICE

ENTERED
JUL 10 2015
BY: RDM

Return to:
 Frederick C. Bauman, Esq.
 6440 Sky Pointe Dr, Ste 140-149
 Las Vegas, NV 89131

MAINTENANCE FEE PAYMENT

Claimant Name: Searchlight Exploration, LLC
 Address: 6440 Sky Pointe Dr, Ste 140-149
 City: Las Vegas State: NV Zip: 89131
 Telephone: (702) 533-8372
 E-mail address: searchlightwest@aol.com
 Signature: Frederick C. Bauman
 Manager

RECEIVED
 BLM / 7 STATE OFFICE
 2015 JUL - 6 P 3: 02
 PHOENIX, ARIZONA
 BLM
 Date
 Stamp

Check here if this is a change of address.

Treasure King - 54 claims - \$8,370

LINE NO.	AMC NUMBER	CLAIM/SITE NAME	COUNTY RECORDER DATA (If available)	TWP	RNG	SEC
1		See attached Exhibit "A"				
2						
3						
4						
5						
6						
7						
8						
9						
10						

List additional claims on Form MCF114.

No. of Claims*: 103 x \$155 = 25,265
 Check No: _____ Init. ML
 Receipt No.: _____
 For BLM Use Only

Bureau of Land Management
 Arizona State Office
www.blm.gov/az/

* \$155 per lode mining claim, mill site, or tunnel site; and \$155 for each 20 acres or portion thereof for each placer mining claim.

Form: MCF112
 Revised July 2014

EXHIBIT "A"
Treasure King Property
Big Bug / Turkey Creek Mining Districts
Yavapai County, Arizona

<u>CLAIM NAME</u>	<u>AMC#</u>	<u>COUNTY INFO</u>	<u>TOWNSHIP/RANGE/SECTION</u>
J A1	399871	Bk 4720 pg 19	T11.5N R1E S25
A2	399872	Bk 4720 pg 20	T11.5N R1E S25
A3	399873	Bk 4720 pg 21	T11.5N R1E S25
A4	399874	Bk 4720 pg 22	T11.5N R1E S25
A5	399875	Bk 4720 pg 23	T11.5N R1E S25
A6	399876	Bk 4720 pg 24	T11.5N R1E S25
A7	399877	Bk 4720 pg 25	T11.5N R1E S25
A8	399878	Bk 4720 pg 26	T11.5N R1E S25
A9	399879	Bk 4720 pg 27	T11.5N R1E S25
A10	399880	Bk 4720 pg 28	T11.5N R1E S25
A11	399881	Bk 4720 pg 29	T11.5N R1E S25
A12	399882	Bk 4720 pg 30	T11.5N R1E S25
A13	399883	Bk 4720 pg 31	T11.5N R1E S25
A14	399884	Bk 4720 pg 32	T11.5N R1E S25
A15	399885	Bk 4720 pg 33	T11.5N R1E S25
A16	399886	Bk 4720 pg 34	T11.5N R1E S25
A17	399887	Bk 4720 pg 35	T11.5N R1E, S25, 36
A18	399888	Bk 4720 pg 36	T11.5N R1E, S25, 36
A19	399889	Bk 4720 pg 37	T11.5N R1E, S36
A20	399890	Bk 4720 pg 38	T11.5N R1E, S36
A21	399891	Bk 4720 pg 39	T11.5N R1E, S36
A22	399892	Bk 4720 pg 40	T11.5N R1E, S36
A23	399893	Bk 4720 pg 41	T11.5N R1E, S36
A24	399894	Bk 4720 pg 42	T11.5N R1E, S36
A25	399895	Bk 4720 pg 43	T11.5N R1E, S36
A26	399896	Bk 4720 pg 44	T11.5N R1E, S36
A27	399897	Bk 4720 pg 45	T11.5N R1E, S36
A28	399898	Bk 4720 pg 46	T11.5N R1E, S36
A29	399899	Bk 4720 pg 47	T11.5N R1E, S36
A30	399900	Bk 4720 pg 48	T11.5N R1E, S36
A31	399901	Bk 4720 pg 49	T11.5N R1E, S36
A32	399902	Bk 4720 pg 50	T11.5N R1E, S36
A33	399903	Bk 4720 pg 51	T11.5N R1E, S36
A34	399904	Bk 4720 pg 52	T11.5N R1E, S36
A35	399905	Bk 4720 pg 53	T11.5N R1E, S36
A36	399906	Bk 4720 pg 54	T11.5N R1E, S36
A37	399907	Bk 4720 pg 55	T11N R1E S1
A38	399908	Bk 4720 pg 56	T11N R1E S1
L A39	399909	Bk 4720 pg 57	T11.5N R1E S24
J A41	403931	Bk 4770 pg 699	T11.5N R1E, S25, 36
A42	403932	Bk 4770 pg 700	T11.5N R1E S36
L A43	403933	Bk 4770 pg 701	T11.5N R1E S36

PHOENIX, ARIZONA

2015 JUL -6 P 3:02

RECEIVED
BLM ARIZONA OFFICE

<u>CLAIM NAME</u>	<u>AMC#</u>	<u>COUNTY INFO</u>	<u>TOWNSHIP/RANGE/SECTION</u>
┌ A44	403934	Bk 4770 pg 702	T11.5N R1E S36
A45	403935	Bk 4770 pg 703	T11.5N R1E S36
A46	403936	Bk 4772 pg 451	T11.5N R1E S24
A47	403937	Bk 4772 pg 453	T11.5N R1E S24
A48	403938	Bk 4772 pg 452	T11.5N R1E S24
└ A49	403939	Bk 4772 pg 454	T11.5N R1E S24
Treasure King Lode Claim	356410 -	Bk 3928 pg 281	T11.5N R1E Sec 24
┌ Treasure King #2	363470	Bk4202 pg 688	T11.5N R1E Secs 25, 36
Treasure King #3	363471	Bk4202 pg 689	T11.5N R1E Secs 25, 36
Treasure King #4	363472	Bk4202 pg 690	T11.5N R1E Secs 25, 36
Treasure King #5	363473	Bk4202 pg 691	T11.5N R1E Sec 36
└ Treasure King #6	363474	Bk4202 pg 692	T11.5N R1E Sec 36
			T11N R1E Sec 1

PHOENIX, ARIZONA

2015 JUL - 6 P 3: 02

RECEIVED
DINER SERVICE OFFICE

Return to:
 Frederick C. Bauman, Esq.
 6440 Sky Pointe Dr, Ste 140-149
 Las Vegas, NV 89131

MAINTENANCE FEE PAYMENT

Claimant Name: Searchlight Exploration, LLC
 Address: 6440 Sky Pointe Dr, Ste 140-149
 City: Las Vegas State: NV Zip: 89131
 Telephone: (702) 533-2372
 E-mail address: Searchlightwest@aol.com
 Signature: Frederick C. Bauman

BLM
 Date
 Stamp

PHOENIX, ARIZONA

2015 JUL -6 P 3:02

BLM RECEIVED
 DISTRICT OFFICE

Check here if this is a change of address. Manager #2,790
La Posa - 18 claims - #2,790

LINE NO.	AMC NUMBER	CLAIM/SITE NAME	COUNTY RECORDER DATA (If available)	TWP	RNG	SEC
1		See attached Schedule "A"				
2						
3						
4						
5						
6						
7						
8						
9						
10						

List additional claims on Form MCF114.

No. of Claims*: _____ x \$155 = _____
 Check No: _____ Init. _____
 Receipt No.: _____
 For BLM Use Only

Bureau of Land Management
 Arizona State Office
www.blm.gov/az/

* \$155 per lode mining claim, mill site, or tunnel site; and \$155 for each 20 acres or portion thereof for each placer mining claim.

Form: MCF112
 Revised July 2014

SCHEDULE "A"

La Posa Property

List of patented and unpatented claims located in Sections 5, 6, 7, and 8 of T7N, R17W G&SR B&M, La Paz County, Arizona (all claims unpatented)

<u>CLAIM NAME</u>	<u>CLAIMANT'S NAME</u>	<u>AMC NUMBER</u>	<u>DATE</u>	<u>RECORDING INFO</u>
LITTLE BUTTE 1	Searchlight Exploration, LLC	362656	Sep 3, 2004	Fee 2004-04670
LITTLE BUTTE 2	Searchlight Exploration, LLC	362657	Sep 3, 2004	Fee 2004-04671
LITTLE BUTTE 3	Searchlight Exploration, LLC	362658	Sep 3, 2004	Fee 2004-04672
LITTLE BUTTE 4	Searchlight Exploration, LLC	362659	Sep 3, 2004	Fee 2004-04673
LITTLE BUTTE 5	Searchlight Exploration, LLC	362660	Sep 3, 2004*	Fee 2004-04674
LITTLE BUTTE 6	Searchlight Exploration, LLC	398624	Sep 18, 2009	Fee 2009-04304
LITTLE BUTTE 7	Searchlight Exploration, LLC	398625	Sep 18, 2009	Fee 2009-04305
FLAT FAULT 1	Searchlight Exploration, LLC	398298	Sep 5, 2009	Fee 2009-04297
FLAT FAULT 2	Searchlight Exploration, LLC	398299	Sep 5, 2009	Fee 2009-04298
FLAT FAULT 3	Searchlight Exploration, LLC	398300	Sep 5, 2009	Fee 2009-04299
FLAT FAULT 4	Searchlight Exploration, LLC	398301	Sep 5, 2009	Fee 2009-04300
FLAT FAULT 5	Searchlight Exploration, LLC	398626	Sep 18, 2009	Fee 2009-04301
FLAT FAULT 6	Searchlight Exploration, LLC	398627	Sep 18, 2009	Fee 2009-04302
ARRASTRE 1	Searchlight Exploration, LLC	398295	Sep 5, 2009	Fee 2009-04294
ARRASTRE 2	Searchlight Exploration, LLC	398296	Sep 5, 2009	Fee 2009-04295
ARRASTRE 3	Searchlight Exploration, LLC	398297	Sep 5, 2009	Fee 2009-04296
AIRSTRIP 1	Searchlight Exploration, LLC	398293	Sep 5, 2009	Fee 2009-04292
AIRSTRIP 2	Searchlight Exploration, LLC	398294	Sep 5, 2009	Fee 2009-04293

*Little Butte 5 amended 9/18/2009. Fee No. 2009-04303

RECEIVED
 2015 JUL -6 P 3:03
 PHOENIX, ARIZONA

SCHEDULE "A"

Clara Property

List of unpatented claims located in Section 3 of T9N, R15W and Section 35 of T10N, R15W, G&SR B&M, Santa Maria Mining District, La Paz County, Arizona (all claims unpatented)

<u>CLAIM NAME</u>	<u>CLAIMANT'S NAME</u>	<u>AMC NUMBER</u>	<u>RECORDING INFO</u>
MM #36	Searchlight Exploration, LLC	366290	Fee#2005-03763
MM #38	Searchlight Exploration, LLC	366291	Fee#2005-03764
MM #40	Searchlight Exploration, LLC	366292	Fee#2005-03765
MM #57	Searchlight Exploration, LLC	366293	Fee#2005-03766
MM #59	Searchlight Exploration, LLC	366294	Fee#2005-03767
MM #61	Searchlight Exploration, LLC	366295	Fee#2005-03768
Margaret	Anaconda Exploration, LLC	426609	Fee#2013-05139
McClelland	Anaconda Exploration, LLC	426610	Fee#2013-05141
MM 101	Anaconda Exploration, LLC	426611	Fee#2013-05143
MM 102	Anaconda Exploration, LLC	426612	Fee#2013-05144
MM 103	Anaconda Exploration, LLC	426613	Fee#2013-05145
MM 104	Anaconda Exploration, LLC	426614	Fee#2013-05146
MM 105	Anaconda Exploration, LLC	426615	Fee#2013-05147
MM 106	Anaconda Exploration, LLC	426616	Fee#2013-05148
Protector No. 3	Anaconda Exploration, LLC	426617	Fee#2013-05142
Tede	Anaconda Exploration, LLC	426618	Fee#2013-05137
Tommie C	Anaconda Exploration, LLC	426619	Fee#2013-05140
Tommie R	Anaconda Exploration, LLC	426620	Fee#2013-05138
Hazel	Anaconda Exploration, LLC	426621	Fee#2013-05133
Josephine	Anaconda Exploration, LLC	426622	Fee#2013-05132
Klapetsky	Anaconda Exploration, LLC	426623	Fee#2013-05134
Nellie	Anaconda Exploration, LLC	426624	Fee#2013-05136
Rodgers	Anaconda Exploration, LLC	426625	Fee#2013-05135
Wilson	Anaconda Exploration, LLC	426626	Fee#2013-05131

RECEIVED
 2015 JUL - 6 P 3: 03
 PHOENIX, ARIZONA

Return to:
 Frederick C. Bauman
 6440 Sky Pointe Dr, Ste
 146-149
 Las Vegas, NV 89131

MAINTENANCE FEE PAYMENT

Claimant Name: Araconda Exploration, LLC
 Address: 6440 Sky Pointe Dr, Ste 146-412
 City: Las Vegas State: NV Zip: 89131
 Telephone: (702) 533-8372
 E-mail address: searchlightwest@aol.com
 Signature: Frederick C. Bauman
 Manager

BLM
 Date
 Stamp

PHOENIX, ARIZONA

2015 JUL - 6 P 3:03

BLM RECEIVED

Check here if this is a change of address.

Burnt Well - 9 claims - #61395

LINE NO.	AMC NUMBER	CLAIM/SITE NAME	COUNTY RECORDER DATA (If available)	TWP	RNG	SEC
1		See attached	Schedule "A"			
2						
3						
4						
5						
6						
7						
8						
9						
10						

List additional claims on Form MCF114.

Bureau of Land Management
 Arizona State Office
 www.blm.gov/az/

No. of Claims: _____ x \$140 = _____
 Check No: _____ Init. #155
 Receipt No.: _____
 For BLM Use Only

Form: MCF112
 Revised July 2009

SCHEDULE "A"

Burnt Well Property

List of unpatented claims located in Section 30 of T9N, R11W and Section 36 of T9N, R12W, G&SR B&M, Harcuvar Mining District, La Paz County, Arizona (all claims unpatented)

<u>CLAIM NAME</u>	<u>CLAIMANT'S NAME</u>	<u>AMC NUMBER</u>	<u>RECORDING INFO</u>
SILVER LINING LODE	Anaconda Exploration, LLC	362684	Fee#2004-04684
BU 14	Anaconda Exploration, LLC	426601	Fee#2013-05123
BU 16	Anaconda Exploration, LLC	426602	Fee#2013-05124
BU 38	Anaconda Exploration, LLC	426603	Fee#2013-05125
BU 40	Anaconda Exploration, LLC	426604	Fee#2013-05126
BU 42	Anaconda Exploration, LLC	426605	Fee#2013-05127
BU 45	Anaconda Exploration, LLC	426606	Fee#2013-05128
BU 46	Anaconda Exploration, LLC	426607	Fee#2013-05129
BU 47	Anaconda Exploration, LLC	426608	Fee#2013-05130

RECEIVED
BLM / RECEIPT OFFICE
2015 JUL -6 P 3:03
PHOENIX, ARIZONA

Return to:
 Fredenik C. Bauman, Esq.
 6440 Sky Pointe Dr., Ste 140-149
 Las Vegas, NV 89131

MAINTENANCE FEE PAYMENT

Claimant Name: Anaconda Exploration, LLC *
 Address: 6440 Sky Pointe Dr, Ste 140-412
 City: Las Vegas State: NV Zip: 89131
 Telephone: (702) 533-8372
 E-mail address: searchlightwest@aol.com
 Signature: Fredenik C. Bauman
 manager

RECEIVED
 CLIMATE STATE OFFICE
 2015 JUL -6 P 3:03
 PHOENIX, ARIZONA
 BLM
 Date
 Stamp

Check here if this is a change of address.
White Hills - 10 claims - \$1,550

LINE NO.	AMC NUMBER	CLAIM/SITE NAME	COUNTY RECORDER DATA (If available)	TWP	RNG	SEC
1		See attached Schedule "A"				
2						
3						
4						
5						
6						
7						
8						
9						
10						

List additional claims on Form MCF114.
 * 7 placer claims have 7 additional owners - See Bureau of Land Management Exhibit "A"
 Arizona State Office
www.blm.gov/az/

No. of Claims*: _____ x \$155 = _____
 Check No: _____ Init. _____
 Receipt No.: _____
 For BLM Use Only

* \$155 per lode mining claim, mill site, or tunnel site; and \$155 for each 20 acres or portion thereof for each placer mining claim.

SCHEDULE "A"

White Hills Property

List of unpatented claims located in Sections 14, 15, 22, 26 and 27, T26N, R21W G&SR B&M, Weaver Mining District, Mohave County, Arizona

<u>CLAIM NAME</u>	<u>CLAIMANT'S NAME</u>	<u>AMC NUMBER</u>		<u>RECORDING INFO</u>
MOCKINGBIRD #2	Anaconda Exploration, LLC	350565	Amended	Bk 3155 pg 813 Bk 4248 pg 337
DANDY #1	Anaconda Exploration, LLC	350569	Amended Amended	Bk 3155 pg 821 Bk 4253 pg 385 Bk 4290 pg 367
GREAT WEST #1	Anaconda Exploration, LLC	350569 350573		Bk 3155 pg 821
			Amended	Bk 4253 pg 387
			Amended	Bk 4290 pg 369
MP 16	Frederick C Bauman et al. See attachment for additional 7 owners	414426	Amended	Fee 2012012404 Fee 2013911645
MP 12	Frederick C Bauman et al. See attachment for additional 7 owners	414430	Amended	Fee 2012012575 Fee 2013911642
MP 3	Frederick C Bauman et al. See attachment for additional 7 owners	414434	Amended	Fee 2012013055 Fee 2013911640
MP 1	Frederick C Bauman et al. See attachment for additional 7 owners	414441	Amended	Fee 2012013056 Fee 2013911639
MP 5	Frederick C Bauman et al. See attachment for additional 7 owners	414442	Amended	Fee 2012013057 Fee 2013911641
MP 13	Frederick C Bauman et al. See attachment for additional 7 owners	414443	Amended	Fee 2012013058 Fee 2013911643
MP 15	Frederick C Bauman et al. See attachment for additional 7 owners	414444	Amended	Fee 2012013059 Fee 2013911644

BLIND RECEIVED
 2015 JUL -6 P 3:03
 PHOENIX, ARIZONA

EXHIBIT "A"

WHITE HILLS (MP) PLACER ASSOCIATION

Frederick C. Bauman, 6440 Sky Pointe Dr., Ste 140-149, Las Vegas, NV 89131
Barbara M. Bauman, 6440 Sky Pointe Dr., Ste 140-149, Las Vegas, NV 89131
Anaconda Exploration, LLC, 6440 Sky Pointe Dr., Ste 140-412, Las Vegas, NV 89131
McIntyre & Bauman Group, LLC, 6440 Sky Pointe Dr., Ste 140-412, Las Vegas, NV 89131
Middle Verde Development Co., LLC, 6440 Sky Pointe Dr., Ste 140-412, Las Vegas, NV 89131
Searchlight Exploration, LLC, 6440 Sky Pointe Dr., Ste 140-412, Las Vegas, NV 89131
Jeffrey W. Compton, 6115 Grand Teton Dr., Las Vegas, NV 89131
Thomas A. Climo, 7300 Cogburn St., Las Vegas, NV 89131

RECEIVED
BLM / STATE OFFICE
2015 JUL -6 P 3:03
PHOENIX, ARIZONA

Return to:
 Frederick C. Bauman
 6440 Sky Pointe Dr
 Las Vegas, NV 89131
 Ste 140-149

MAINTENANCE FEE PAYMENT

Middle Verde Development
 Claimant Name: Co., LLC

Address: 6440 Sky Pointe Dr, Ste 140-412

City: Las Vegas State: NV Zip: 89131

Telephone: (702) 533-8372

E-mail address: Searchlightwest@aol.com

Signature: Frederick C. Bauman
 Manager

Check here if this is a change of address.
Kit Carson - 24 claims \$13,720

BLM
 Date
 Stamp

2015 JUL - 6 P 3: 03

PHOENIX, ARIZONA

RECEIVED
 BLM OFFICE

LINE NO.	AMC NUMBER	CLAIM/SITE NAME	COUNTY RECORDER DATA (If available)	TWP	RNG	SEC
1		See attached Schedule "A"				
2						
3						
4						
5						
6						
7						
8						
9						
10						

List additional claims on Form MCF114.

No. of Claims*: _____ x \$155 = _____
 Check No: _____ Init. _____
 Receipt No.: _____
 For BLM Use Only

Bureau of Land Management
 Arizona State Office
www.blm.gov/az/

* \$155 per lode mining claim, mill site, or tunnel site; and \$155 for each 20 acres or portion thereof for each placer mining claim.

Form: MCF112
 Revised July 2014

SCHEDULE "A"

Kit Carson Property

List of unpatented claims located in Sections 20, 21 and 29 of T13N, R1E G&SR B&M, Big Bug Mining District, Yavapai County, Arizona

<u>CLAIM NAME</u>	<u>CLAIMANT'S NAME</u>	<u>AMC NUMBER</u>	<u>RECORDING INFO</u>
KIT CARSON #1	Middle Verde Development Co., LLC	415239	Bk 4868 pg 503
LOOKOUT LODGE	Middle Verde Development Co., LLC	415240	Bk 4868 pg 504
KIT CARSON #2	Middle Verde Development Co., LLC	426627	Bk 4998 pg 496
KIT CARSON #3	Middle Verde Development Co., LLC	426628	Bk 4998 pg 497
KIT CARSON #4	Middle Verde Development Co., LLC	426629	Bk 4998 pg 498
KIT CARSON #5	Middle Verde Development Co., LLC	426630	Bk 4998 pg 499
KIT CARSON #6	Middle Verde Development Co., LLC	426631	Bk 4998 pg 500
KIT CARSON #7	Middle Verde Development Co., LLC	426632	Bk 4998 pg 501
LADY ALDE #1	Middle Verde Development Co., LLC	426633	Bk 4998 pg 502
LADY ALDE #2	Middle Verde Development Co., LLC	426634	Bk 4998 pg 503
LADY ALDE #3	Middle Verde Development Co., LLC	426635	Bk 4998 pg 504
LADY ALDE #4	Middle Verde Development Co., LLC	426636	Bk 4998 pg 505
LADY ALDE #5	Middle Verde Development Co., LLC	426637	Bk 4998 pg 506
LADY ALDE #6	Middle Verde Development Co., LLC	426638	Bk 4998 pg 507
LADY ALDE #7	Middle Verde Development Co., LLC	426639	Bk 4998 pg 508
LADY ALDE #8	Middle Verde Development Co., LLC	426640	Bk 4998 pg 509
LADY ALDE #9	Middle Verde Development Co., LLC	426641	Bk 4998 pg 510
LADY ALDE #10	Middle Verde Development Co., LLC	426642	Bk 4998 pg 511
LOOKOUT #2	Middle Verde Development Co., LLC	426643	Bk 4998 pg 512
LOOKOUT #3	Middle Verde Development Co., LLC	426644	Bk 4998 pg 513
LOOKOUT #4	Middle Verde Development Co., LLC	426645	Bk 4998 pg 514

PHOENIX, ARIZONA

2015 JUL - 6 P 3:04

RECEIVED
CLERK OF SUPERIOR COURT

LOOKOUT #5	Middle Verde Development Co., LLC	426646		Bk 4998 pg 515
LOOKOUT #6	Middle Verde Development Co., LLC	426647		Bk 4998 pg 516
SILVER BELT #1	Middle Verde Development Co., LLC	426648		Bk 4998 pg 517

RECEIVED
BLM / PHOENIX OFFICE
2015 JUL -6 P 3:04
PHOENIX, ARIZONA

Return to:
 Frederick C. Bauman, Esq.
 6440 Sky Pointe Dr, Ste 140-149
 Las Vegas, NV 89131

MAINTENANCE FEE PAYMENT

Claimant Name: Searchlight Exploration, LLC
 Address: 6440 Sky Pointe Dr, Ste 140-149
 City: Las Vegas State: NV Zip: 89131
 Telephone: (702) 533-2372
 E-mail address: searchlightwest@aol.com
 Signature: Frederick C. Bauman
 Manager

BLM
 Date
 Stamp

PHOENIX, ARIZONA

2015 JUL -6 P 3: 04

BLM FIELD OFFICE

Check here if this is a change of address.
Potts Mountain - 2 claims # 310

LINE NO.	AMC NUMBER	CLAIM/SITE NAME	COUNTY RECORDER DATA (If available)	TWP	RNG	SEC
1		<u>See attached</u>	<u>Schedule "A"</u>			
2						
3						
4						
5						
6						
7						
8						
9						
10						

List additional claims on Form MCF114.

Bureau of Land Management
 Arizona State Office
www.blm.gov/az/

No. of Claims*: _____ x \$155 = _____
 Check No: _____ Init. _____
 Receipt No.: _____
 For BLM Use Only

* \$155 per lode mining claim, mill site, or tunnel site; and \$155 for each 20 acres or portion thereof for each placer mining claim.

Form: MCF112
 Revised July 2014

SCHEDULE "A"

Potts Mountain Property

List of unpatented claims located in Sections 20 and 21 of T11N, R14W G&SR B&M, Owens Mining District, Mohave County, Arizona (all claims unpatented)

<u>CLAIM NAME</u>	<u>CLAIMANT'S NAME</u>	<u>AMC NUMBER</u>	<u>RECORDING INFO</u>
Red Top	Searchlight Exploration, LLC	412191	Fee#2011047557
Lead Pill	Searchlight Exploration, LLC	412192	Fee#2011047558

RECEIVED
CLERK'S OFFICE
2015 JUL -6 P 3:04
PHOENIX, ARIZONA

Return to:
 Frederick C. Bauman, Esq.
 6440 Sky Pointe Dr., Ste 140-149
 Las Vegas, NV 89131

MAINTENANCE FEE PAYMENT

Claimant Name: Searchlight Exploration, LLC
 Address: 6440 Sky Pointe Dr, Ste 140-149
 City: Las Vegas State: NV Zip: 89131
 Telephone: (702) 533-8372
 E-mail address: searchlightwest@aol.com
 Signature: Frederick C. Bauman
 Manager

RECEIVED
 CLAIMS SERVICE OFFICE
 PHOENIX, ARIZONA
 2015 JUL - 6 P 3:04
 BLM
 Date
 Stamp

Check here if this is a change of address.
Ester Basin - 5 claims - # 775

LINE NO.	AMC NUMBER	CLAIM/SITE NAME	COUNTY RECORDER DATA (If available)	TWP	RNG	SEC
1		<u>See attached</u>	<u>Schedule "A"</u>			
2						
3						
4						
5						
6						
7						
8						
9						
10						

List additional claims on Form MCF114.

No. of Claims*: _____ x \$155 = _____
 Check No: _____ Init. _____
 Receipt No.: _____
For BLM Use Only

Bureau of Land Management
Arizona State Office
www.blm.gov/az/

* \$155 per lode mining claim, mill site, or tunnel site; and \$155 for each 20 acres or portion thereof for each placer mining claim.

Form: MCF112
 Revised July 2014

SCHEDULE "A"

Ester Basin Property

List of unpatented claims located in Sections 27, 28, 29, 33 and 34 of T12N, R14W G&SR B&M, Owens Mining District, Mohave County, Arizona (all claims unpatented).

<u>CLAIM NAME</u>	<u>CLAIMANT'S NAME</u>	<u>AMC NUMBER</u>	<u>RECORDING INFO</u>
ESTER #1	Searchlight Exploration, LLC	364367	Bk 5335 pg 941
ESTER #2	Searchlight Exploration, LLC	364368	Bk 5335 pg 943
ESTER #3	Searchlight Exploration, LLC	364369	Bk 5335 pg 945
ESTER #4	Searchlight Exploration, LLC	390900	Bk 7123 pg 201
ESTER #5	Searchlight Exploration, LLC	390901	Bk 7123 pg 203

RECEIVED
BUREAU OF LANDS OFFICE
2015 JUL -6 P 3:04
PHOENIX, ARIZONA

Return to:
 Frederick C. Bauman, Esq.
 6440 Sky Pointe Dr, Ste 140-149
 Las Vegas, NV 89131

MAINTENANCE FEE PAYMENT

Claimant Name: Searchlight Exploration, LLC
 Address: 6440 Sky Pointe Dr, Ste 140-149
 City: Las Vegas State: NV Zip: 89131
 Telephone: (702) 533-8372
 E-mail address: Searchlightwest@aol.com
 Signature: Frederick C Bauman
 Manager

BLM
 Date
 Stamp
 PHOENIX, ARIZONA
 2015 JUL -6 P 3:04
 BLM ARIZONA OFFICE

Check here if this is a change of address.
N. Rawhide Project - 6 claims #930

LINE NO.	AMC NUMBER	CLAIM/SITE NAME	COUNTY RECORDER DATA (if available)	TWP	RNG	SEC
1		<u>See attached Schedule "A"</u>				
2						
3						
4						
5						
6						
7						
8						
9						
10						

List additional claims on Form MCF114.

No. of Claims*: _____ x \$155 = _____
 Check No: _____ Init. _____
 Receipt No.: _____
For BLM Use Only

Bureau of Land Management
Arizona State Office
www.blm.gov/az/

* \$155 per lode mining claim, mill site, or tunnel site; and \$155 for each 20 acres or portion thereof for each placer mining claim.

Form: MCF112
 Revised July 2014

SCHEDULE "A"

N. Rawhide Property

List of unpatented claims located in Section 7 of T11N, R13W and Sections 1, 12 and 13 of T11N, R14W G&SR B&M, Owens Mining District, Mohave County, Arizona (all claims unpatented)

<u>CLAIM NAME</u>	<u>CLAIMANT'S NAME</u>	<u>AMC NUMBER</u>	<u>RECORDING INFO</u>
N. RAWHIDE # 1	Searchlight Exploration, LLC	364370	Bk 5335 p. 947
RAWHIDE BLUFF #1	Searchlight Exploration, LLC	428173	Fee 2014006156
RAWHIDE BLUFF #2	Searchlight Exploration, LLC	428174	Fee 2014006157
RAWHIDE BLUFF #3	Searchlight Exploration, LLC	428175	Fee 2014006158
RAWHIDE BLUFF #4	Searchlight Exploration, LLC	428176	Fee 2014006159
RAWHIDE BLUFF #5	Searchlight Exploration, LLC	428177	Fee 2014006160

RECEIVED
BUREAU OF LAND MANAGEMENT
2015 JUL - 6 P 3: 04
PHOENIX, ARIZONA

Return to:
 Frederic C. Bauman, Esq.
 6440 Sky Pointe Dr, Ste 140-149
 Las Vegas, NV 89131

MAINTENANCE FEE PAYMENT

Claimant Name: Searchlight Exploration, LLC
 Address: 6440 Sky Pointe Dr, Ste 140-149
 City: Las Vegas State: NV Zip: 89131
 Telephone: (702) 533-8372
 E-mail address: Searchlightwest@aol.com
 Signature: Frederic C. Bauman
 Manager

RECEIVED
 CLAIMS OFFICE
 2015 JUL -6 P 3:04
 PHOENIX, ARIZONA
 BLM
 Date
 Stamp

Check here if this is a change of address.

Alamo Project - 7 claims #1,085

LINE NO.	AMC NUMBER	CLAIM/SITE NAME	COUNTY RECORDER DATA (If available)	TWP	RNG	SEC
1		<u>See attached Schedule 9A</u>				
2						
3						
4						
5						
6						
7						
8						
9						
10						

List additional claims on Form MCF114.

No. of Claims*: _____ x \$155 = _____
 Check No: _____ Init. _____
 Receipt No.: _____
For BLM Use Only

Bureau of Land Management
Arizona State Office
www.blm.gov/az/

* \$155 per lode mining claim, mill site, or tunnel site; and \$155 for each 20 acres or portion thereof for each placer mining claim.

Form: MCF112
 Revised July 2014

SCHEDULE "A"

Alamo Property

List of unpatented claims located in Section 18 of T11N, R13W and Sections 24, 26 and 27 of T11N, R14W G&SR B&M, Owens Mining District, Mohave County, Arizona (all claims unpatented)

<u>CLAIM NAME</u>	<u>CLAIMANT'S NAME</u>	<u>AMC NUMBER</u>	<u>RECORDING INFO</u>
DEER TRAIL #1	Searchlight Exploration, LLC	428170	Fee 2014006149
BONANZA #1	Searchlight Exploration, LLC	428167	Fee 2014006150
BONANZA #2	Searchlight Exploration, LLC	428168	Fee 2014006151
BONANZA #3	Searchlight Exploration, LLC	428169	Fee 2014006152
McGUFFIE #1	Searchlight Exploration, LLC	428171	Fee 2014006153
McGUFFIE #2	Searchlight Exploration, LLC	428172	Fee 2014006154
BIG KIMBLE #1	Searchlight Exploration, LLC	428166	Fee 2014006155

RECEIVED
ELECTRONIC SERVICE
2015 JUL -6 P 3:04
PHOENIX, ARIZONA

Return to:
 Frederick C. Bauman, Esq.
 6440 Sky Pointe Dr, Ste 140-149
 Las Vegas, NV 89131

MAINTENANCE FEE PAYMENT

Claimant Name: Searchlight Exploration, LLC
 Address: 6440 Sky Pointe Dr, Ste 140-149
 City: Las Vegas State: NV Zip: 89131
 Telephone: (702) 533-8372
 E-mail address: Searchlightwest@aol.com
 Signature: Frederick C. Bauman
 Manager

BLM
 Date
 Stamp

PHOENIX, ARIZONA

2015 JUL -6 P 3:05

Check here if this is a change of address.

Silverfield - 4 claims - #620

LINE NO.	AMC NUMBER	CLAIM/SITE NAME	COUNTY RECORDER DATA (If available)	TWP	RNG	SEC
1		<u>See attached</u>	<u>Schedule "A"</u>			
2						
3						
4						
5						
6						
7						
8						
9						
10						

List additional claims on Form MCF114.

No. of Claims*: _____ x \$155 = _____
 Check No: _____ Init. _____
 Receipt No.: _____
For BLM Use Only

Bureau of Land Management
Arizona State Office
www.blm.gov/az/

* \$155 per lode mining claim, mill site, or tunnel site; and \$155 for each 20 acres or portion thereof for each placer mining claim.

Form: MCF112
 Revised July 2014

SCHEDULE "A"

Silverfield Property

List of unpatented claims located in Sections 31 and 32 of T11N, R14W G&SR B&M, Owens Mining District, Mohave County, Arizona (all claims unpatented)

<u>CLAIM NAME</u>	<u>CLAIMANT'S NAME</u>	<u>AMC NUMBER</u>	<u>RECORDING INFO</u>
SFL #4	Searchlight Exploration, LLC	412366	Fee#2011047553
SFL #5	Searchlight Exploration, LLC	412367	Fee#2011047554
SFL #6	Searchlight Exploration, LLC	412368	Fee#2011047555
		amended	Fee#2012031507
SFL #7	Searchlight Exploration, LLC	412369	Fee#2011047556
		amended	Fee#2012031508

RECEIVED
EN MINING OFFICE
2015 JUL - 6 P 3:05
PHOENIX, ARIZONA


F. Bauman
Searchlight Explorations, LLC
6440 Sky Pointe Dr, Ste 140-412
Las Vegas, NV 89131



7014 2120 0003 4951 7549



1000



85004

U.S. POSTAGE
PAID
LAS VEGAS, NV
89108
JUN 30, 15
AMOUNT
\$8.33
00120091-09

RECEIVED
BLM AZ STATE OFFICE

2015 JUL -6 P 3:02

PHOENIX, ARIZONA

Bureau of Land Management
US Department of Interior
Arizona State Office
1 N. Central Ave, # 800
Phoenix, AZ 85004
Attn: Mining Claims

RETURN RECEIPT
REQUESTED

United States Department of the Interior
Bureau of Land Management
 LANDS/RECREATION & PLANNING
 ONE N CENTRAL AVE
 PHOENIX, AZ 85004 -2203
 Phone: 602-417-9200

Receipt

No: 3337047

Transaction #: 3434600	
Date of Transaction: 07/07/2015	
CUSTOMER:	
SEARCHLIGHT EXPLORATION LLC 6440 SKY POINTE DR STE 140-149 LAS VEGAS,NV 89131-4047 US	

LINE #	QTY	DESCRIPTION	REMARKS	UNIT PRICE	TOTAL
1	1.00	LOCATABLE MINERALS / MINING CLAIMS- NOT NEW-UNADJUD,ONE AUTH NO. ONLY / MINING CLAIM MONEY RECEIVED CASES: AMC399871/\$25265.00	MAINT 2016/163	- n/a -	25265.00
TOTAL:					\$25,265.00

PAYMENT INFORMATION					
1	AMOUNT:	775.00	POSTMARKED:	06/30/2015	
	TYPE:	CHECK	RECEIVED:	07/06/2015	
	CHECK NO:	1575			
	NAME:	SEARCHLIGHT EXPLORATION LLC 6440 SKY POINTE DR STE 140-149 LAS VEGAS NV 89131-4047 US			
2	AMOUNT:	7595.00	POSTMARKED:	06/30/2015	
	TYPE:	CHECK	RECEIVED:	07/06/2015	
	CHECK NO:	2911			
	NAME:	IVY MINERALS INC BOX 2532 BOISE ID 83701 US			
3	AMOUNT:	2790.00	POSTMARKED:	06/30/2015	
	TYPE:	CHECK	RECEIVED:	07/06/2015	
	CHECK NO:	2912			
	NAME:	IVY MINERALS INC BOX 2532 BOISE ID 83701 US			

ENTERED
 JUL 10 2015
 BY: *R. Ap...*

4	AMOUNT:	14105.00	POSTMARKED:	06/30/2015
	TYPE:	CHECK	RECEIVED:	07/06/2015
	CHECK NO:	2913		
	NAME:	IVY MINERALS INC BOX 2532 BOISE ID 83701 US		

REMARKS

This receipt was generated by the automated BLM Collections and Billing System and is a paper representation of a portion of the official electronic record contained therein.

AMC 399871
403931
356410
363464

Return to:
Frederick C. Bauman, Esq.
6440 Sky Pointe Dr.
Ste 140-149
Las Vegas, NV 89131

782

MAINTENANCE FEE PAYMENT

Claimant Name: Searchlight Explorations, LLC
Address: 6440 Sky Pointe Dr, Ste 140-
City: Las Vegas State: NV Zip: 89131 412
Telephone: (702) 533-8372
E-mail address: searchlightwest@aol.com
Signature: Frederick C. Bauman

RECEIVED
BLM AZ STATE OFFICE
2014 AUG - 4 P 2: 32
PHOENIX, ARIZONA
BLM
Date
Stamp

Check here if this is a change of address.

Treasure King - 54 claims - \$8,370

LINE NO.	AMC NUMBER	CLAIM/SITE NAME	COUNTY RECORDER DATA (if available)	TWP	RNG	SEC
1		See attached Exhibit "A"				
2						
3						
4						
5						
6						
7						
8						
9						
10						

List additional claims on Form MCF114.

Bureau of Land Management
Arizona State Office
www.blm.gov/az/

No. of Claims: 54 x \$140 = \$8370.00
Check No: 2720 Init. CB
Receipt No.: 3093509
For BLM Use Only

Form: MCF112
Revised July 2009

This form is available from the Arizona Department of Mines and Mineral Resources and may be reproduced.

ENTERED
AUG - 6 2014
BY: Ramm

EXHIBIT "A"
Treasure King Property
Big Bug / Turkey Creek Mining Districts
Yavapai County, Arizona

<u>CLAIM NAME</u>	<u>AMC#</u>	<u>COUNTY INFO</u>	<u>TOWNSHIP/RANGE/SECTION</u>
A1	399871	Bk 4720 pg 19	T11.5N R1E S25
A2	399872	Bk 4720 pg 20	T11.5N R1E S25
A3	399873	Bk 4720 pg 21	T11.5N R1E S25
A4	399874	Bk 4720 pg 22	T11.5N R1E S25
A5	399875	Bk 4720 pg 23	T11.5N R1E S25
A6	399876	Bk 4720 pg 24	T11.5N R1E S25
A7	399877	Bk 4720 pg 25	T11.5N R1E S25
A8	399878	Bk 4720 pg 26	T11.5N R1E S25
A9	399879	Bk 4720 pg 27	T11.5N R1E S25
A10	399880	Bk 4720 pg 28	T11.5N R1E S25
A11	399881	Bk 4720 pg 29	T11.5N R1E S25
A12	399882	Bk 4720 pg 30	T11.5N R1E S25
A13	399883	Bk 4720 pg 31	T11.5N R1E S25
A14	399884	Bk 4720 pg 32	T11.5N R1E S25
A15	399885	Bk 4720 pg 33	T11.5N R1E S25
A16	399886	Bk 4720 pg 34	T11.5N R1E S25
A17	399887	Bk 4720 pg 35	T11.5N R1E, S25, 36
A18	399888	Bk 4720 pg 36	T11.5N R1E, S25, 36
A19	399889	Bk 4720 pg 37	T11.5N R1E, S36
A20	399890	Bk 4720 pg 38	T11.5N R1E, S36
A21	399891	Bk 4720 pg 39	T11.5N R1E, S36
A22	399892	Bk 4720 pg 40	T11.5N R1E, S36
A23	399893	Bk 4720 pg 41	T11.5N R1E, S36
A24	399894	Bk 4720 pg 42	T11.5N R1E, S36
A25	399895	Bk 4720 pg 43	T11.5N R1E, S36
A26	399896	Bk 4720 pg 44	T11.5N R1E, S36
A27	399897	Bk 4720 pg 45	T11.5N R1E, S36
A28	399898	Bk 4720 pg 46	T11.5N R1E, S36
A29	399899	Bk 4720 pg 47	T11.5N R1E, S36
A30	399900	Bk 4720 pg 48	T11.5N R1E, S36
A31	399901	Bk 4720 pg 49	T11.5N R1E, S36
A32	399902	Bk 4720 pg 50	T11.5N R1E, S36
A33	399903	Bk 4720 pg 51	T11.5N R1E, S36
A34	399904	Bk 4720 pg 52	T11.5N R1E, S36
A35	399905	Bk 4720 pg 53	T11.5N R1E, S36
A36	399906	Bk 4720 pg 54	T11.5N R1E, S36
A37	399907	Bk 4720 pg 55	T11N R1E S1
A38	399908	Bk 4720 pg 56	T11N R1E S1
A39	399909	Bk 4720 pg 57	T11.5N R1E S24
A41	403931	Bk 4770 pg 699	T11.5N R1E, S25, 36
A42	403932	Bk 4770 pg 700	T11.5N R1E S36
A43	403933	Bk 4770 pg 701	T11.5N R1E S36

PHOENIX, ARIZONA

2014 AUG -4 P 2:32


RECEIVED
BLM AZ STATE OFFICE

<u>CLAIM NAME</u>	<u>AMC#</u>	<u>COUNTY INFO</u>	<u>TOWNSHIP/RANGE/SECTION</u>
— A44	403934	Bk 4770 pg 702	T11.5N R1E S36
A45	403935	Bk 4770 pg 703	T11.5N R1E S36
A46	403936	Bk 4772 pg 451	T11.5N R1E S24
A47	403937	Bk 4772 pg 453	T11.5N R1E S24
A48	403938	Bk 4772 pg 452	T11.5N R1E S24
— A49	403939	Bk 4772 pg 454	T11.5N R1E S24
— Treasure King Lode Claim	356410	Bk 3928 pg 281	T11.5N R1E Sec 24
— Treasure King #2	363470	Bk4202 pg 688	T11.5N R1E Secs 25, 36
Treasure King #3	363471	Bk4202 pg 689	T11.5N R1E Secs 25, 36
Treasure King #4	363472	Bk4202 pg 690	T11.5N R1E Secs 25, 36
Treasure King #5	363473	Bk4202 pg 691	T11.5N R1E Sec 36
— Treasure King #6	363474	Bk4202 pg 692	T11.5N R1E Sec 36
			T11N R1E Sec 1


RECEIVED
 BLM AZ STATE OFFICE
 2014 AUG -4 P 2:32
 PHOENIX, ARIZONA

Bauman
6440 Sky Pointe Dr,
Ste 140-149
Las Vegas NV 89131

CERTIFIED MAIL™



7012 3460 0001 3148 1153



U.S. POSTAGE
\$6.49
FCM LETTER
89108
Date of sale
08/01/14
06 2S00
08260063 APC

FOLD HERE

USDOJ/BLM
Arizona State Office
1 N. Central Ave, Ste 800

Attn: Mining Claims 200481818

Phoenix, AZ 85004

United States Department of the Interior
Bureau of Land Management
 LANDS/RECREATION & PLANNING
 ONE N CENTRAL AVE
 PHOENIX, AZ 85004 -2203
 Phone: 602-417-9200

ENTERED
 AUG - 6 2014
 Receipt
 BY: *R. [Signature]*

No: 3093509

Transaction #: 3184961	
Date of Transaction: 08/05/2014	
CUSTOMER:	
SEARCHLIGHT EXPLORATION LLC ATTN.: FREDERICK C. BAUMAN 6440 SKY POINT DR STE 140-412 LAS VEGAS, NV 89131-4047 US	

LINE #	QTY	DESCRIPTION	REMARKS	UNIT PRICE	TOTAL
1	1.00	LOCATABLE MINERALS / MINING CLAIMS-NOT NEW-UNADJUD, ONE AUTH NO. ONLY / MINING CLAIM MONEY RECEIVED CASES: AMC399871/\$8370.00	MAINT FEE PYMNT (54) 2015	- n/a -	8370.00
TOTAL:					\$8,370.00

PAYMENT INFORMATION					
1	AMOUNT:	8370.00	POSTMARKED:	08/01/2014	
	TYPE:	CHECK	RECEIVED:	08/04/2014	
	CHECK NO:	2720			
	NAME:	IVY MINERALS INC PO BOX 2532 BOISE ID 83701 US			

REMARKS

This receipt was generated by the automated BLM Collections and Billing System and is a paper representation of a portion of the official electronic record contained therein.

Return to:
 Frederick C Bauman, Esq.
 6440 Sky Pointe Dr,
 Ste 140-149
 Las Vegas, NV 89131

399871
 403931
 356410
~~364~~
 383464

MAINTENANCE FEE PAYMENT

Claimant Name: Searchlight Exploration, LLC*
 Address: 6440 Sky Pointe Dr, Ste 140-412
 City: Las Vegas State: NV Zip: 89131
 Telephone: (702) 533-8372
 E-mail address: searchlightwest@aol.com
 Signature: Frederick Bauman

BLM
 Date
 Stamp

Check here if this is a change of address.
Treasure King - 54 claims - \$7,560

LINE NO.	AMC NUMBER	CLAIM/SITE NAME	COUNTY RECORDER DATA (If available)	TWP	RNG	SEC
1		See Exhibit "A" attached				
2						
3						
4						
5						
6						
7						
8						
9						
10						

List additional claims on Form MCF114.

Bureau of Land Management
 Arizona State Office
 www.blm.gov/az/

No. of Claims: 54 x \$140 = \$7,560.00
 Check No: 1390 Init. CB
 Receipt No.: 2859737
 For BLM Use Only

Form: MCF112
 Revised July 2009

This form is available from the Arizona Department of Mines and Mineral Resources and may be reproduced.

ENTERED
 AUG 28 2013
 BY: RE

RECEIVED
 BUREAU OF LAND MANAGEMENT
 AUG 28 2013

EXHIBIT "A"
Treasure King Property
Big Bug / Turkey Creek Mining Districts
Yavapai County, Arizona

<u>CLAIM NAME</u>	<u>AMC#</u>	<u>COUNTY INFO</u>	<u>TOWNSHIP/RANGE/SECTION</u>
A1	399871	Bk 4720 pg 19	T11.5N R1E S25
A2	399872	Bk 4720 pg 20	T11.5N R1E S25
A3	399873	Bk 4720 pg 21	T11.5N R1E S25
A4	399874	Bk 4720 pg 22	T11.5N R1E S25
A5	399875	Bk 4720 pg 23	T11.5N R1E S25
A6	399876	Bk 4720 pg 24	T11.5N R1E S25
A7	399877	Bk 4720 pg 25	T11.5N R1E S25
A8	399878	Bk 4720 pg 26	T11.5N R1E S25
A9	399879	Bk 4720 pg 27	T11.5N R1E S25
A10	399880	Bk 4720 pg 28	T11.5N R1E S25
A11	399881	Bk 4720 pg 29	T11.5N R1E S25
A12	399882	Bk 4720 pg 30	T11.5N R1E S25
A13	399883	Bk 4720 pg 31	T11.5N R1E S25
A14	399884	Bk 4720 pg 32	T11.5N R1E S25
A15	399885	Bk 4720 pg 33	T11.5N R1E S25
A16	399886	Bk 4720 pg 34	T11.5N R1E S25
A17	399887	Bk 4720 pg 35	T11.5N R1E, S25, 36
A18	399888	Bk 4720 pg 36	T11.5N R1E, S25, 36
A19	399889	Bk 4720 pg 37	T11.5N R1E, S36
A20	399890	Bk 4720 pg 38	T11.5N R1E, S36
A21	399891	Bk 4720 pg 39	T11.5N R1E, S36
A22	399892	Bk 4720 pg 40	T11.5N R1E, S36
A23	399893	Bk 4720 pg 41	T11.5N R1E, S36
A24	399894	Bk 4720 pg 42	T11.5N R1E, S36
A25	399895	Bk 4720 pg 43	T11.5N R1E, S36
A26	399896	Bk 4720 pg 44	T11.5N R1E, S36
A27	399897	Bk 4720 pg 45	T11.5N R1E, S36
A28	399898	Bk 4720 pg 46	T11.5N R1E, S36
A29	399899	Bk 4720 pg 47	T11.5N R1E, S36
A30	399900	Bk 4720 pg 48	T11.5N R1E, S36
A31	399901	Bk 4720 pg 49	T11.5N R1E, S36
A32	399902	Bk 4720 pg 50	T11.5N R1E, S36
A33	399903	Bk 4720 pg 51	T11.5N R1E, S36
A34	399904	Bk 4720 pg 52	T11.5N R1E, S36
A35	399905	Bk 4720 pg 53	T11.5N R1E, S36
A36	399906	Bk 4720 pg 54	T11.5N R1E, S36
A37	399907	Bk 4720 pg 55	T11N R1E S1
A38	399908	Bk 4720 pg 56	T11N R1E S1
A39	399909	Bk 4720 pg 57	T11.5N R1E S24
A41	403931	Bk 4770 pg 699	T11.5N R1E, S25, 36
A42	403932	Bk 4770 pg 700	T11.5N R1E S36
A43	403933	Bk 4770 pg 701	T11.5N R1E S36

WYOMING COUNTY, ARIZONA
 JUL 19 19 31 55
 COUNTY CLERK


<u>CLAIM NAME</u>	<u>AMC#</u>	<u>COUNTY INFO</u>	<u>TOWNSHIP/RANGE/SECTION</u>
A44	403934	Bk 4770 pg 702	T11.5N R1E S36
A45	403935	Bk 4770 pg 703	T11.5N R1E S36
A46	403936	Bk 4772 pg 451	T11.5N R1E S24
A47	403937	Bk 4772 pg 453	T11.5N R1E S24
A48	403938	Bk 4772 pg 452	T11.5N R1E S24
A49	403939	Bk 4772 pg 454	T11.5N R1E S24
Treasure King Lode Claim	356410	Bk 3928 pg 281	T11.5N R1E Sec 24
Treasure King #2	363470	Bk4202 pg 688	T11.5N R1E Secs 25, 36
Treasure King #3	363471	Bk4202 pg 689	T11.5N R1E Secs 25, 36
Treasure King #4	363472	Bk4202 pg 690	T11.5N R1E Secs 25, 36
Treasure King #5	363473	Bk4202 pg 691	T11.5N R1E Sec 36
Treasure King #6	363474	Bk4202 pg 692	T11.5N R1E Sec 36
			T11N R1E Sec 1

RECEIVED
 JUN 11 2012 10:05
 PHOENIX, ARIZONA

BAWMAN + ASSOC
6440 Sky Pointe Dr,
Ste 140-149
Las Vegas, NV 89131

LAS VEGAS NV 890

16 AUG 2013 PM 3 L

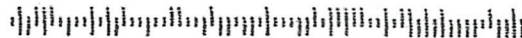


RECEIVED
BLM AT Sky Pointe Dr
PHOENIX, ARIZONA
20 AUG 19 PM 3-55

USDO/BLM
One N. Central Ave, Ste 800
Phoenix, AZ 85004

Attn: Mining Claims

85004442700



United States Department of the Interior
Bureau of Land Management
 LANDS/RECREATION & PLANNING
 ONE N CENTRAL AVE
 PHOENIX, AZ 85004 -2203
 Phone: 602-417-9200

Receipt

No: 2859737

Transaction #: 2945591	
Date of Transaction: 08/20/2013	
CUSTOMER:	
FREDERICK BAUMAN 6440 SKY POINTE DR STE 140-149 LAS VEGAS,NV 89131-4047 US	

LINE #	QTY	DESCRIPTION	REMARKS	UNIT PRICE	TOTAL
1	1.00	LOCATABLE MINERALS / MINING CLAIMS-NOT NEW-UNADJUD,ONE AUTH NO. ONLY / MINING CLAIM MONEY RECEIVED CASES: AMC399871/\$7560.00	MAINT FEE PYMNT (54) 2014	- n/a -	7560.00
TOTAL:					\$7,560.00

PAYMENT INFORMATION			
1	AMOUNT:	7560.00	POSTMARKED: 08/16/2013
	TYPE:	CHECK	RECEIVED: 08/19/2013
	CHECK NO:	1390	
	NAME:	SEARCHLIGHT EXPLORATION LLC 6440 SKY POINTE DR STE 140-149 LAS VEGAS NV 89131-4047 US	

REMARKS

This receipt was generated by the automated BLM Collections and Billing System and is a paper representation of a portion of the official electronic record contained therein.

Return to:
 Fredrick E. Bauman, Esq.
 Rosenfeld Bauman + Forbes
 401 N. Buffalo Dr., #100
 Las Vegas, NV 89145

356410
 399871
 403931
 363464

MAINTENANCE FEE PAYMENT

Claimant Name: Searchlight Exploration, LLC (75%)
 Address: 6440 Sky Pointe Dr, Ste 140-412
 City: Las Vegas State: NV Zip: 89131
 Telephone: (702) 533-8372
 E-mail address: searchlightwest@aol.com
 Signature: Fredrick E. Bauman
Manager
 Check here if this is a change of address.
Treasure King - 55 claims - \$7,700

RECEIVED
 BLM AZ STATE OFFICE
 2012 AUG 10 P 2:30
 PHOENIX, ARIZONA
 BLM
 Date
 Stamp

LINE NO.	AMC NUMBER	CLAIM/SITE NAME	COUNTY RECORDER DATA (If available)	TWP	RNG	SEC
1		See Exhibit "A" Attached				
2						
3						
4						
5						
6						
7						
8						
9						
10						

List additional claims on Form MCF114.

No. of Claims: 55 x \$140 = \$7700.00
 Check No: 1153 Init. FB
 Receipt No.: 2628559
 For BLM Use Only

Bureau of Land Management
 Arizona State Office
 www.blm.gov/az/

* 25% Owner: Ivy Minerals, Inc., P.O. Box 2532
Boise, ID 83701 U.S.A.

Form: MCF112
 Revised July 2009

This form is available from the Arizona Department of Mines and Mineral Resources and may be reproduced.

Amc 399910 closed
 Refund \$140

\$140 Refund Authorized
 For maint fee pd on closed
 AMC 399910 - RS 10-12-12

ENTERED INTO COMPUTER

8/22/12 AT

EXHIBIT "A"
Treasure King Property
Big Bug / Turkey Creek Mining Districts
Yavapai County, Arizona

<u>CLAIM NAME</u>	<u>AMC#</u>	<u>COUNTY INFO</u>	<u>TOWNSHIP/RANGE/SECTION</u>
A1	399871	Bk 4720 pg 19	T11.5N R1E S25
A2	399872	Bk 4720 pg 20	T11.5N R1E S25
A3	399873	Bk 4720 pg 21	T11.5N R1E S25
A4	399874	Bk 4720 pg 22	T11.5N R1E S25
A5	399875	Bk 4720 pg 23	T11.5N R1E S25
A6	399876	Bk 4720 pg 24	T11.5N R1E S25
A7	399877	Bk 4720 pg 25	T11.5N R1E S25
A8	399878	Bk 4720 pg 26	T11.5N R1E S25
A9	399879	Bk 4720 pg 27	T11.5N R1E S25
A10	399880	Bk 4720 pg 28	T11.5N R1E S25
A11	399881	Bk 4720 pg 29	T11.5N R1E S25
A12	399882	Bk 4720 pg 30	T11.5N R1E S25
A13	399883	Bk 4720 pg 31	T11.5N R1E S25
A14	399884	Bk 4720 pg 32	T11.5N R1E S25
A15	399885	Bk 4720 pg 33	T11.5N R1E S25
A16	399886	Bk 4720 pg 34	T11.5N R1E S25
A17	399887	Bk 4720 pg 35	T11.5N R1E, S25, 36
A18	399888	Bk 4720 pg 36	T11.5N R1E, S25, 36
A19	399889	Bk 4720 pg 37	T11.5N R1E, S36
A20	399890	Bk 4720 pg 38	T11.5N R1E, S36
A21	399891	Bk 4720 pg 39	T11.5N R1E, S36
A22	399892	Bk 4720 pg 40	T11.5N R1E, S36
A23	399893	Bk 4720 pg 41	T11.5N R1E, S36
A24	399894	Bk 4720 pg 42	T11.5N R1E, S36
A25	399895	Bk 4720 pg 43	T11.5N R1E, S36
A26	399896	Bk 4720 pg 44	T11.5N R1E, S36
A27	399897	Bk 4720 pg 45	T11.5N R1E, S36
A28	399898	Bk 4720 pg 46	T11.5N R1E, S36
A29	399899	Bk 4720 pg 47	T11.5N R1E, S36
A30	399900	Bk 4720 pg 48	T11.5N R1E, S36
A31	399901	Bk 4720 pg 49	T11.5N R1E, S36
A32	399902	Bk 4720 pg 50	T11.5N R1E, S36
A33	399903	Bk 4720 pg 51	T11.5N R1E, S36
A34	399904	Bk 4720 pg 52	T11.5N R1E, S36
A35	399905	Bk 4720 pg 53	T11.5N R1E, S36
A36	399906	Bk 4720 pg 54	T11.5N R1E, S36
A37	399907	Bk 4720 pg 55	T11N R1E S1
A38	399908	Bk 4720 pg 56	T11N R1E S1
A39	399909	Bk 4720 pg 57	T11.5N R1E S24
<i>closed</i> - A40	399910	Bk 4720 pg 58	T12N R2E S18
A41	403931	Bk 4770 pg 699	T11.5N R1E, S25, 36
A42	403932	Bk 4770 pg 700	T11.5N R1E S36
A43	403933	Bk 4770 pg 701	T11.5N R1E S36

PHOENIX, ARIZONA

2012 AUG 10 P 2:31

RECEIVED
BLM AZ STATE OFFICE

<u>CLAIM NAME</u>	<u>AMC#</u>	<u>COUNTY INFO</u>	<u>TOWNSHIP/RANGE/SECTION</u>
A44	403934	Bk 4770 pg 702	T11.5N R1E S36
A45	403935	Bk 4770 pg 703	T11.5N R1E S36
A46	403936	Bk 4772 pg 451	T11.5N R1E S24
A47	403937	Bk 4772 pg 453	T11.5N R1E S24
A48	403938	Bk 4772 pg 452	T11.5N R1E S24
A49	403939	Bk 4772 pg 454	T11.5N R1E S24
Treasure King Lode	356410	Bk 3928 pg 281	T11.5N R1E S24
Treasure King #2	363470	Bk 4202 pg 688	T11.5N R1E S25, 36
Treasure King #3	363471	Bk 4202 pg 689	T11.5N R1E S25, 36
Treasure King #4	363472	Bk 4202 pg 690	T11.5N R1E S25, 36
Treasure King #5	363473	Bk 4202 pg 691	T11.5N R1E S36
Treasure King #6	363474	Bk 4202 pg 692	T11.5N R1E S36
			T11N R1E S1

RECEIVED
 BLM AZ STATE OFFICE
 2012 AUG 10 P 2:31
 PHOENIX, ARIZONA

United States Department of the Interior
Bureau of Land Management
 LANDS/RECREATION & PLANNING
 ONE N CENTRAL AVE
 PHOENIX, AZ 85004 -2203
 Phone: 602-417-9200

Receipt

No: 2628559

Transaction #: 2709015	
Date of Transaction: 08/13/2012	
CUSTOMER:	
FREDERICK BAUMAN 401 N BUFFALO DR STE 100 LAS VEGAS,NV 89145-0397 US	

LINE #	QTY	DESCRIPTION	REMARKS	UNIT PRICE	TOTAL
1	1.00	LOCATABLE MINERALS / MINING CLAIMS-NOT NEW-UNADJUD,ONE AUTH NO. ONLY / MINING CLAIM MONEY RECEIVED CASES: AMC399871/\$7700.00	MAINT FEE PYMNT (55) 2013	- n/a -	7700.00
TOTAL:					\$7,700.00

PAYMENT INFORMATION			
1	AMOUNT:	7700.00	POSTMARKED: 08/07/2012
	TYPE:	CHECK	RECEIVED: 08/13/2012
	CHECK NO:	1153	
	NAME:	SEARCHLIGHT EXPLORATION LLC 6440 SKY POINTE DR #140-412 LAS VEGAS NV 89145-0397 US	

REMARKS

This receipt was generated by the automated BLM Collections and Billing System and is a paper representation of a portion of the official electronic record contained therein.

Treasure King Property
Big Bug / Turkey Creek Mining Districts
Yavapai County, Arizona

ABINGTON RESOURCES

ORIGINAL CLAIMS

<u>CLAIM NAME</u>	<u>AMC #</u>	<u>COUNTY INFO</u>	<u>TNSHIP/RANGE/SEC</u>
A1	399871	B4720P19	T11.5N R1E S25
A2	399872	B4720P20	T11.5N R1E S25
A3	399873	B4720P21	T11.5N R1E S25
A4	399874	B4720P22	T11.5N R1E S25
A5	399875	B4720P23	T11.5N R1E S25
A6	399876	B4720P24	T11.5N R1E S25
A7	399877	B4720P25	T11.5N R1E S25
A8	399878	B4720P26	T11.5N R1E S25
A9	399879	B4720P27	T11.5N R1E S25
A10	399880	B4720P28	T11.5N R1E S25
A11	399881	B4720P29	T11.5N R1E S25
A12	399882	B4720P30	T11.5N R1E S25
A13	399883	B4720P31	T11.5N R1E S25
A14	399884	B4720P32	T11.5N R1E S25
A15	399885	B4720P33	T11.5N R1E S25
A16	399886	B4720P34	T11.5N R1E S25
A17	399887	B4720P35	T11.5N R1E S25,36
A18	399888	B4720P36	T11.5N R1E S25,36
A19	399889	B4720P37	T11.5N R1E S36
A20	399890	B4720P38	T11.5N R1E S36
A21	399891	B4720P39	T11.5N R1E S36
A22	399892	B4720P40	T11.5N R1E S36
A23	399893	B4720P41	T11.5N R1E S36
A24	399894	B4720P42	T11.5N R1E S36
A25	399895	B4720P43	T11.5N R1E S36
A26	399896	B4720P44	T11.5N R1E S36
A27	399897	B4720P45	T11.5N R1E S36
A28	399898	B4720P46	T11.5N R1E S36
A29	399899	B4720P47	T11.5N R1E S36
A30	399900	B4720P48	T11.5N R1E S36
A31	399901	B4720P49	T11.5N R1E S36
A32	399902	B4720P50	T11.5N R1E S36
A33	399903	B4720P51	T11.5N R1E S36
A34	399904	B4720P52	T11.5N R1E S36
A35	399905	B4720P53	T11.5N R1E S36
A36	399906	B4720P54	T11.5N R1E S36
A37	399907	B4720P55	T11N R1E S1
A38	399908	B4720P56	T11N R1E S1
✓A39	399909	B4720P57	T11.5N R1E S24
A40	399910	B4720P58	T12N R2E S18

RECEIVED
 BLM AZ STATE OFFICE
 2011 AUG 17 A 8:16
 PHOENIX, ARIZONA



ABINGTON RESOURCES**AMC****COUNTY INFO TNSHP/RANGE/SEC**

A41	403931	B4770P699	T11.5N R1E S25,36
A42	403932	B4770P700	T11.5N R1E S36
A43	403933	B4770P701	T11.5N R1E S36
A44	403934	B4770P702	T11.5N R1E S36
A45	403935	B4770P703	T11.5N R 1E S36
A46	403936	B4772P451	T11.5N R1E S24
A47	403937	B4772P453	T11.5N R1E S24
A48	403938	B4772P452	T11.5N R1E S24
✓ A49	403939	B4772P454	T11.5N R1E S24

RECEIVED
BLM AZ STATE OFFICE
2011 AUG 17 A 8:16
PHOENIX, ARIZONA

MAINTENANCE FEE PAYMENT

BLM
Date
Stamp

2011 AUG 17 A 8:16
PHOENIX, ARIZONA

RECEIVED
BLM AZ STATE OFFICE

CLAIMANT NAME: Searchlight Exploration, LLC
ADDRESS: 9212 Empire Rock St.
Las Vegas, NV 89143
RETURN TO: Abington Resources Ltd.
125A – 1030 Denman Street
Vancouver, BC V6G 2M6
EMAIL: info@abingtonresources.com

***Please see attached page for mining claim information on the
Treasure King and TK claims, Yavapai County, AZ. Total number of claims – 10.***

10 X \$140 = \$1,400

Bureau of Land Management
Arizona State Office

www.blm.gov/az/

No. of Claims: _____ x \$140 = _____

Check No: _____ Init. _____

Receipt No.: _____

For BLM Use Only

SEARCHLIGHT EXPLORATION

<u>CLAIM NAME</u>	<u>AMC #</u>	<u>COUNTY INFO</u>	<u>TNSHIP/RANGE/SEC</u>
<u>LODE CLAIMS</u>			
TREASURE KING	AMC356410✓	BK3928P281	T11.5N R1E SEC24
TREASURE KING#2	AMC363470	BK4202P688	T11.5N R1E SEC25,36
TREASURE KING#3	AMC363471	BK4202P689	T11.5N R1E SEC25,36
TREASURE KING#4	AMC363472	BK4202P690	T11.5N R1E SEC25,36
TREASURE KING#5	AMC363473	BK4202P691	T11.5N R1E SEC 36
TREASURE KING#6	AMC363474✓	BK4202P692	T11.5N R1E SEC 36 T11N R1E SEC 1
<u>PLACER CLAIMS</u>			
TK#1	AMC356669	BK3957P462	T11.5N R1E SEC24,25
TK#2	AMC356667	BK3957P463	T11.5N R1E SEC25,36
Tk#3	AMC356668✓	BK3957P464	T11.5NR1E SEC36
TK#4	AMC356930✓	BK3965P702	T11.5N R1E SEC36

PHOENIX, ARIZONA

2011 AUG 17 A 8:16

RECEIVED
BLM AZ STATE OFFICE

10
me

HELLIX VENTURES INC
HELLIX VENTURES INC
PHONE: 604-818-2617
125A - 1030 DENMAN STREET
VANCOUVER
BC V6G2M6
CANADA

LTR 1 OF 1
SHP#: 6653 W1TP 9KN
SHP WT: LTR
DATE: 15 AUG 2011



AZ 850 9-04




SHIP TO:
BLM
ARIZONA STATE OFFICE
602-417-9200
ONE NORTH CENTRAL AVENUE
SUITE 800
PHOENIX
AZ 85004-4427
UNITED STATES

UPS SAVER

1P

TRACKING #: 1Z 665 3W1 D9 9423 7671



BILLING: P/P RECEIVER 6653W1
DESC: DOCUMENTS ONLY
SIGNATURE REQUIRED

Fold Here

CCX 10.0.0.7 WindowsPr 60.1A 10/2006

EDI-DOC

PSO #: HELLIX VENTURE




EDI-DO

SHIPPER		SHIP#									
UPS Acc No: 6653W1 HELLIX VENTURES INC Phone: 604-818-2617 HELLIX VENTURES INC 125A - 1030 DENMAN STREET VANCOUVER BC V6G2M6 CANADA		6653 W1TP 9KN									
SHIP TO		SPECIAL INSTRUCTIONS									
UPS Acc No: Tax ID: BLM Phone: 602-417-9200 ARIZONA STATE OFFICE ONE NORTH CENTRAL AVENUE SUITE 800 PHOENIX AZ 850044427 UNITED STATES		SAVER 1P									
Additional Handling Number of Packages 0		SHIPMENT INFORMATION									
		<table border="1"> <tr> <th>Pkgs</th> <th>Act Wt</th> <th>Bill Wt</th> <th>Zone</th> </tr> <tr> <td>1</td> <td>ENV</td> <td>ENV</td> <td>585</td> </tr> </table>		Pkgs	Act Wt	Bill Wt	Zone	1	ENV	ENV	585
Pkgs	Act Wt	Bill Wt	Zone								
1	ENV	ENV	585								
		Description: DOCUMENTS ONLY									
		Declared Value Customs Value \$0.00 \$0.00 CAD									
		PSO #: HELLIX VENTURE REFERENCE 2:									
		DATE OF SHIPMENT Shipment Date: 15/Aug/2011									
		CUSTOMS BROKER INFO									
		BILLING OPTION									
		PREPAID FREIGHT: SHIPPER ACCT: 6653W1 DUTY/TAX: RECEIVER ACCT: ARIZONA STATE OFFICE UNITED STATES									

PACKAGE TRACKING NUMBERS AND WEIGHTS
1Z6653W1D994237671 0.00 LB

INVOICE DETAIL	SOLD TO INFORMATION
Invoice Number: Date: 15/Aug/2011	SAME AS SHIP TO

Units	U/M	FDA	Description of Goods	Harm. Code	C/O	Unit Value

Declaration Statement: Shipper's Representative: HELLIX VENTURES INC 	Invoice Line Total:	0.00
	Total Shipping and Handling Charges:	
	Total Invoice Amount:	0.00
	Total Number of Packages:	1
	Total Weight:	1.00 LB
	Terms of Sale:	None
Driver's Signature	Date	Time

Extremely Urgent
Extrêmement urgent

This envelope is for use with the following services:
UPS Express™ Early A.M.
UPS Worldwide Express Plus
UPS Worldwide Express™
UPS Express™
UPS Express Saver™
UPS Expedited

Cette enveloppe peut être utilisée pour les envois par service :
UPS Express™ Early A.M.
UPS Worldwide Express Plus
UPS Worldwide Express™
UPS Express™
UPS Express Saver™
UPS Expedited

Call 1-800-PICK-UPS® or visit UPS.com®

Appelez le 1 800-742-5877 ou visitez le UPS.com®

- The envelope is to be used for document shipments only.
- There is no limit to the weight or the number of pages.
- Do not send cash or cash equivalents.

ÉTIQUETTES POUR LES
• CONNAISSANCE PI
• CONNAISSANCE PI
• ÉTIQUETTES IMPRIMÉES
• LES SYSTEMES D'EXPÉDITION

Do not use this envelope for:
UPS Standard
UPS 3 Day Select™
UPS Worldwide Express™

HELLIX VENTURES INC
HELLIX VENTURES INC
PHONE: 604-818-2617
125A - 1030 DENMAN STREET
VANCOUVER
BC V6G2M6
CANADA

LTR 1 OF 1
SHP#: 6653 W1TP 9KN
SHP WT: LTR
DATE: 15 AUG 2011



AZ 850 9-04
[Barcode]


CONNAISSANCE POUR LI ET NATIONAL
Ne pas oublier :
• Inscrire l'adresse de l'expéditeur et du destinataire.
• Sélectionner le service approprié.

SHIP TO:
BLM
ARIZONA STATE OFFICE
602-417-9200
ONE NORTH CENTRAL AVENUE
SUITE 800
PHOENIX
AZ 85004-4427
UNITED STATES

UPS SAVER

1P

TRACKING #: 1Z 665 3W1 D9 9423 7671



ÉTIQUETTES DE SUIVI POUR ET NATIONAL (ENVOIS D'URGENCE)
Ne pas oublier :
• Apposer une étiquette de suivi sur chaque colis.
• Apposer une étiquette de suivi sur chaque page d'un dossier.



BILLING: P/P RECEIVER 6653W1
DESC: DOCUMENTS ONLY
SIGNATURE REQUIRED

COMMERCIALE
Ne pas oublier :
• Générer la facture commerciale.
• Inscrire le pays d'origine.

Pour obtenir des renseignements
UPS au 1-800-742-5877.

EDI-DOC

Fold Here CCX 10.0.0.7 WindowsPr 60.1A 10/2006

International Shipping Notice — Carriage hereunder may be subject to the rules relating to liability and other terms and/or conditions established by the Convention for the Unification of Certain Rules Relating to International Carriage by Air (the "Warsaw Convention") and/or the Convention on the Contract for the International Carriage of Goods by Road (the "CMR Convention").
Avis sur l'expédition d'envois internationaux — Le transport effectué en vertu des présentes peut être sujet aux règles relatives à la responsabilité et aux autres modalités ou conditions fixées par la Convention pour l'unification de certaines règles relatives au transport aérien international (la Convention de Varsovie) ou la Convention relative au transport international des marchandises par route (la Convention CMR).

PLMAZ STATE OFFICE
201 AUG 16 12:06
PHOENIX, ARIZONA

Contains recycled paper
Contient du papier recyclé

United Parcel Service Canada Ltd. United Parcel Service du Canada Ltée

01519872201 07/07 PAC United Parcel Service, Louisville, KY

HELLIX VENTURES / ARINGTON RESOURCES
125A-1230 DENMAN ST
VANLORER DC
V66 2M6

RECEIVED
BLM AZ STATE OFFICE

2011 AUG 16 P 2:06

PHOENIX, ARIZONA

BLM
(602) 417-9200

BLM
ARIZONA STATE OFFICE
ONE NORTH CENTRAL AVE SUITE 800
PHOENIX, AZ
85004-4427

United States Department of the Interior

Bureau of Land Management
 LANDS/RECREATION & PLANNING
 ONE N CENTRAL AVE
 PHOENIX, AZ 85004 -2203
 Phone: 602-417-9200

Receipt

No:

2412798

Transaction #: 2488150	
Date of Transaction: 08/23/2011	
CUSTOMER:	
ABINGTON RESOURCES LTD 125A-1030 DENMAN STREET VANCOUVER BC,NS V6G 2M6 CA	

LINE #	QTY	DESCRIPTION	REMARKS	UNIT PRICE	TOTAL
1	1.00	LOCATABLE MINERALS / MINING CLAIMS-NOT NEW-UNADJUD,ONE AUTH NO. ONLY / MINING CLAIM MONEY RECEIVED CASES: AMC399871/\$8260.00	MAINT 2012/59	- n/a -	8260.00
TOTAL:					\$8,260.00

PAYMENT INFORMATION

NOTE: Items will appear on credit card statement as "Bureau of Land Mgmt CO".

1	AMOUNT:	8260.00	POSTMARKED:	N/A
	TYPE:	CREDIT CARD	RECEIVED:	08/23/2011
	NAME:	ABINGTON RESOURCES LTD 125A-1030 DENMAN STREET VANCOUVER BC NS V6G 2M6 CA		
	CARD NO:	XXXXXXXXXXXX8329	AUTH CODE:	044171
	NAME ON CARD:	WALTER BRENNER		
	EXPIRES:	08/2013		
	SIGNATURE:			

REMARKS

This receipt was generated by the automated BLM Collections and Billing System and is a paper representation of a portion of the official electronic record contained therein.

*\$140 refund authorized
 for maint fee pd on
 closed claim AMC399810
 RE 102817*

Am C 363464
Am C 356410
Am C 356667
Am C 356928

MAINTENANCE FEE PAYMENT

RECEIVED
BLM AZ STATE OFFICE
2010 AUG 10 P 2:52
PHOENIX, ARIZONA
RECEIVED
BLM AZ STATE OFFICE
2010 AUG -5 A 8:09
PHOENIX, ARIZONA

CLAIMANT NAME: Searchlight Exploration, LLC
ADDRESS: 9212 Empire Rock St.
Las Vegas, NV 89143
RETURN TO: Abington Resources Ltd.
125A - 1030 Denman Street
Vancouver, BC V6G 2M6
EMAIL: info@abingtonresources.com

***Please see attached page for mining claim information on the
Treasure King and TK claims, Yavapai County, AZ. Total number of claims - 10.***

**Bureau of Land Management
Arizona State Office**

No. of Claims: 10 x \$140 = 1,400.⁰⁰
Check No: CC Init. SC
Receipt No.: 2185675

www.blm.gov/az/

For BLM Use Only

**Form: MCF112
Revised July 2009**

This form is available from the **Arizona Department of Mines and Mineral Resources** and may be reproduced.

HELLIX VENTURES INC. EARTH DRAGON RESOURCES INC. ABINGTON resources Ltd.
125A - 1030 Denman Street
Vancouver, BC V6G 2M6
604 683 6857

July 31, 2010

BLM
Arizona State Office
One North Central Avenue Suite 800
Phoenix, AZ
85004-4427

VIA: UPS

BLM Contact: 602 417 9200

RECEIVED
BLM AZ STATE OFFICE
2010 AUG 10 P 2:52
PHOENIX, ARIZONA

RE: MAINTENANCE FEE PAYMENT DOCUMENTS

Dear Sir or Madam:

I hereby attach maintenance fee payment information for claims in Yavapai and Santa Cruz Counties. There are 19 maintenance claims to be filed for Earth Dragon Resources Inc., 42 maintenance claims to be filed for Hellix Ventures Inc., and two separate groups of maintenance claims totaling 50 claims to be filed for Abington Resources Ltd.

We would like status and payment correspondence on these claims to be directed to our Vancouver office at the address and telephone number above as we are handling filings on the claims at that location. If required, you may email info@hellixventures.com, but a telephone call would be more timely.

I would be happy to provide a credit card number for the filing of all of these claims by individual Company but did not want the number on this correspondence.

Please call me at **604 736 6255** upon receipt of these documents and I will provide the credit card number at that time. Please leave a voicemail if I am not there. I will get right back to you.

Yours truly,


E. Koplovich

Enclosures

RECEIVED
BLM AZ STATE OFFICE
2010 AUG - 5 A 8:08
PHOENIX, ARIZONA

Treasure King Property
 Big Bug / Turkey Creek Mining Districts
 Yavapai County, Arizona

PHOENIX, ARIZONA

2000 AUG -5 A 8:09

RECEIVED
 BLM AZ STATE OFFICE

<u>Claim</u>	<u>AMC#</u>	<u>Record Info</u>	<u>T/R/Section</u>	<u>Located</u>	<u>Acres</u>
--------------	-------------	--------------------	--------------------	----------------	--------------

Lode

Treasure King	AMC356410	Bk 3928p281	T11.5N R1E Sec 24	5/8/2002	20
Treasure King #2	AMC363470	Bk 4202p688	T11.5N R1E Sec 25, 36	10/23/2004	20
Treasure King #3	AMC363471	Bk 4202p689	T11.5N R1E Sec 25, 36	10/23/2004	20
Treasure King #4	AMC363472	Bk 4202p690	T11.5N R1E Sec 25, 36	10/23/2004	20
Treasure King #5	AMC363473	Bk 4202p691	T11.5N R1E Sec 36	10/23/2004	20
Treasure King #6	AMC363474	Bk 4202p692	T11.5N R1E Sec 36	10/23/2004	20
			T11N R1E Sec 1		

Placer

TK#1	AMC356669	Bk 3957p462	T11.5N R1E Sec 24, 25	9/7/2002	160
TK#2	AMC356667	Bk 3957p463	T11.5N R1E Sec 25, 36	9/7/2002	160
TK#3	AMC356668	Bk 3957p464	T11.5N R1E Sec 36	9/7/2002	160
TK#4	AMC356930	Bk 3965p702	T11.5N R1E Sec 36	9/20/2002	160

RECEIVED
 BLM AZ STATE OFFICE
 2000 AUG 10 P 2:52
 PHOENIX, ARIZONA

10/50

ABINGTON resources ltd.

125A - 1030 Denman Street
Vancouver, BC V6G 2M8
604 683 6657

July 31, 2010

BLM
Arizona State Office
One North Central Avenue Suite 800
Phoenix, AZ
85004-4427

VIA: UPS

BLM Contact: 602 417 9200

RECEIVED OFFICE
BLM AZ STATE OFFICE
2010 AUG 10 P 2:53
PHOENIX, ARIZONA

RE: MAINTENANCE FEE PAYMENT DOCUMENTS

Dear Sir or Madam:

I hereby attach maintenance fee payment information for claims in Yavapai County. There are a total of 10 claim units named Treasure King 1 - 6 (lode claims) and TK claims 1 - 4 (Placer claims).


These are filed in the name of Searchlight Exploration, LLC of Las Vegas, Nevada.

We would like status and payment correspondence on these claims to be directed to our Vancouver office at the address and telephone number above as we have optioned the claims and are handling filings on the claims. If required, you may email info@hellixventures.com, but a telephone call would be more timely.

I would be happy to provide a credit card number for the filing of these claims (I believe the total amount is \$1,400 (\$140 x 10 claims) but did not want the number on this correspondence.

Please call me at **604 736 6255** upon receipt of these documents and I will provide the credit card number at that time. Please leave a voicemail if I am not there. I will get right back to you.

Yours truly,



E. Koplovich

Enclosures

RECEIVED
BLM AZ STATE OFFICE
2010 AUG - 5 A 8: 09
PHOENIX, ARIZONA

United States Department of the Interior

Bureau of Land Management
 LANDS/RECREATION & PLANNING
 ONE N CENTRAL AVE
 PHOENIX, AZ 85004 -2203

Receipt

No: 2185675

Phone:

Transaction #: 2255330	
Date of Transaction: 08/06/2010	
CUSTOMER:	EARTH DRAGON RESCOURCES INC 125 A 1030 DENMAN ST VANCOUVER, BC V6G 2M6 CA

LINE #	QTY	DESCRIPTION	REMARKS	UNIT PRICE	TOTAL
1	1.00	LOCATABLE MINERALS / MINING CLAIMS-NOT NEW-UNADJUD, ONE AUTH NO. ONLY / MINING CLAIM MONEY RECEIVED CASES: AMC401243/\$5320.00	MAINT (38) 2011	- n/a -	5320.00
TOTAL:					\$5,320.00

PAYMENT INFORMATION					
NOTE: Items will appear on credit card statement as "Bureau of Land Mgmt CO".					
1	AMOUNT:	5320.00	POSTMARKED:	N/A	
	TYPE:	CREDIT CARD	RECEIVED:	08/06/2010	
	NAME:	EARTH DRAGON RESCOURCES INC 125 A 1030 DENMAN ST VANCOUVER BC V6G 2M6 CA			
	CARD NO:	XXXXXXXXXXXX9459	AUTH CODE:	058583	
	NAME ON CARD:	WALTER BRENNER			
	EXPIRES:	08/2013			
	SIGNATURE:				

REMARKS

This receipt was generated by the automated BLM Collections and Billing System and is a paper representation of a portion of the official electronic record contained therein.

RECEIVED
 BLM N/ STATE OFFICE
 2010 AUG 10 P 2:52
 PHOENIX, ARIZONA

AMC 356928
 363464
 356667
 356410

Return to:
 Fredenik C Bauman
 9212 Empire Rock St
 Las Vegas, NV 89143

MAINTENANCE FEE PAYMENT

Claimant Name: Searchlight Exploration, LLC
 Address: 9212 Empire Rock St
 City: Las Vegas State: NV Zip: 89143
 Telephone: (702) 533-8372
 E-mail address: searchlightwest@aol.com
 Signature: Fredenik C Bauman
manager

RECEIVED
 BLM AZ STATE OFFICE
 PHOENIX, ARIZONA
 2009 JUN - 9 A 8:51
 BLM
 Date
 Stamp

Check here if this is a change of address
Treasure King - 10 Claims \$1,250

LINE NO.	AMC NUMBER	CLAIM/SITE NAME	COUNTY RECORDER DATA (If available)	TWP	RNG	SEC
1		<u>See Attachment</u>				
2						
3						
4						
5						
6						
7						
8						
9						
10						

List additional claims on Form MCF114.

Bureau of Land Management
 Arizona State Office
www.az.blm.gov

No. of Claims: 10 x \$125 = 1,250
 Check No: 4997 Init. FMC
 Receipt No.: 1936741
 For BLM Use Only

Form: MCF112
 Revised July 2005
 JUN 30 2009
[Signature]

Exhibit A
 Treasure King Property
 Big Bug / Turkey Creek Mining Districts
 Yavapai County, Arizona

<u>Claim</u>	<u>AMC#</u>	<u>Recording Info</u>	<u>Township / Range / Section</u>	<u>Date Located</u>	<u>Approx Acreage</u>
L Treasure King Lode Claim	AMC356410	Bk 3928 p281	T11.5N R1E Sec 24	5/8/2002	20
TK#1	AMC356669	Bk 3957 p 462	T11.5N R1E Sec 24, 25	9/7/2002	160
L TK#2 L	AMC356667	Bk 3957 p 463	T11.5N R1E Sec 25, 36	9/7/2002	160
TK#3	AMC356668	Bk 3957 p 464	T11.5N R1E Sec 36	9/7/2002	160
TK#4	AMC356930	Bk 3965 p 702	T11.5N R1E Sec 36	9/20/2002	160
Treasure King #2	AMC363470	Bk4202 p688	T11.5N R1E Secs 25, 36	10/23/2004	20
Treasure King #3	AMC363471	Bk4202 p689	T11.5N R1E Secs 25, 36	10/23/2004	20
Treasure King #4	AMC363472	Bk4202 p690	T11.5N R1E Secs 25, 36	10/23/2004	20
Treasure King #5	AMC363473	Bk4202 p691	T11.5N R1E Sec 36	10/23/2004	20
Treasure King #6	AMC363474	Bk4202 p692	T11.5N R1E Sec 36	10/23/2004	20
			T11N R1E Sec 1		

RECEIVED
 BLM AZ STATE OFFICE
 2009 JUN -9 A 8:51
 PHOENIX, ARIZONA

United States Department of the Interior
 Bureau of Land Management
 BUSINESS & SUPPORT SVCS DIV
 ONE N CENTRAL AVE SUITE 800
 PHOENIX, AZ 85004 -4427
 Phone: (602) 417-9200

Receipt

No:

1936741

Transaction #: 1999925	
Date of Transaction: 06/09/2009	
CUSTOMER:	FREDERICK C BAUMAN 9212 EMPIRE ROCK ST LAS VEGAS,NV 89143-1372 US

LINE #	QTY	DESCRIPTION	REMARKS	UNIT PRICE	TOTAL
1	1.00	LOCATABLE MINERALS / MINING CLAIMS-NOT NEW-UNADJUD,ONE AUTH NO. ONLY / MINING CLAIM MONEY RECEIVED CASES: AMC356668/\$1250.00	MAINT 2010/10	- n/a -	1250.00
TOTAL:					\$1,250.00

PAYMENT INFORMATION					
1	AMOUNT:	1250.00	POSTMARKED:	06/04/2009	
	TYPE:	CHECK	RECEIVED:	06/09/2009	
	CHECK NO:	4997			
	NAME:	BAUMAN, FREDERICK C 9212 EMPIRE ROCK ST LAS VEGAS NV 89143-1372 US			

REMARKS
<i>Phone No: 703-533-8372</i>

This receipt was generated by the automated BLM Collections and Billing System and is a paper representation of a portion of the official electronic record contained therein.

LEAD FILE NUMBERS:

Amc 362811	361420	356667
364364	361514	356928
357922	361076	363464
360061	362672	357865
360022	368880	
360428	356410	

LEAD AMC SERIAL NUMBER	AMC SERIAL NUMBER(S)	NUMBER OF CLAIM(S)
Amc 362811	362811 - 812	2
"	362821 - 824	4
364364	364370 - 374	5
357922	357922 - 926	5
360061	360061 - 063	3
360022	360022	1
360428	360428 - 431	4
361420	361420 - 424	5
361514	361514 - 518	5
361076	361076 - 077	2
362672	362672 - 683	12
368880	368880 - 892	13
356410	356410	1
356667	356667 - 669	3
356928	356929 - 930	2
363464	363470 - 476	7
357865	357865 - 866	2
	Total	76
ENTERED INTO COMPUTER		
MAY 22 2008 PB		

Message:

76 ROWS RETRIEVED

CBS Export Results Report

Include Resolved Records

Record Status

- Error Records (E/M/I)
- Accepted Records (A/W)
- "On Hold" Records (H)
- All Records (for s/n or receipt nr)
- Exported, No Results From CBS
- New (not yet exported)

Enter export Date (mm/dd/yyyy)

Serial Number match (optional)

Receipt Nr (optional)

Export Nr (exclusive)

LR2000 User (defaults to login)

Query

Search Criteria Responsible Area (Error)

ALL

1707353

ALL

User (U,X)

Programmer (P,X)

All (U,P,X)

[User Guide](#)

Reset

	Resend?	Export Nr	A/D	Serial Nr	Mult	Code	\$ Amount	Remarks	Receipt Nr	LR2000 User	#Msg	Resolve
1	<input type="checkbox"/>	1721446	A	AMC362811		582	125.00	2009	1707353	P5BROWN		<input type="checkbox"/>
2	<input type="checkbox"/>	1721447	A	AMC362812		582	125.00	2009	1707353	P5BROWN		<input type="checkbox"/>

SEARCHLIGHT EXPLORATION, LLC

9212 Empire Rock Street
Las Vegas, NV 89143
(702) 533-8372
Email: searchlightwest@aol.com

May 12, 2008

US Dept of Interior – BLM
Arizona State Office
1 North Central Ave., Suite 800
Phoenix, A 85004
Attn: Mining Claims

Re: 2009 Claim Maintenance Fee Payment

Ladies and Gentlemen:

Enclosed is a check for \$9,500 in payment of the 2009 claim maintenance fees for the following projects:

N. Rawhide	11 claims	\$1,375
Oatman	37 claims	4,625
Silverfield	13 claims	1,625
Treasure King	10 claims	1,250
Yaba	5 claims	625

Total	76 claims	\$9,500

Regards,



Frederick C. Bauman,
Manager

ENTERED INTO COMPUTER
MAY 22 2008 RB

PHOENIX, ARIZONA

2008 MAY 15 A 1:55

RECEIVED
BLM, AZ STATE OFFICE

MAINTENANCE FEE PAYMENT

Claimant Name: Searchlight Exploration, LLC
 Address: 922 Empire Rock St
 City: Las Vegas State: NV Zip: 89143
 Telephone: (702) 533-8372
 E-mail address: searchlight@aol.com
 Signature: William C. Bauman
Manager

BLM
Date
Stamp

PHOENIX, ARIZONA

2008 MAY 15 A 1:55

RECEIVED
BLM, AZ STATE OFFICE

Check here if this is a change of address
N. Rawhide Project - 11 claims - \$1,375

LINE NO.	AMC NUMBER	CLAIM/SITE NAME	COUNTY RECORDER DATA (if available)	TWP	RNG	SEC
1		<u>See attachment</u>				
2						
3						
4						
5						
6						
7						
8						
9						
10						

List additional claims on Form MCF114.

Bureau of Land Management
Arizona State Office
www.az.blm.gov

No. of Claims: 11 x \$125 = 1375.00
 Check No: 1100 Init. SPB
 Receipt No.: 1707353
 For BLM Use Only

Form: MCF112
 Revised July 2005

Exhibit A
 North Rawhide Property
 Owens Mining District
 Mohave County, Arizona

<u>Claim</u>	<u>AMC#</u>	<u>Recording Info</u>	<u>Township / Range / Section</u>	<u>Date Located</u>	<u>Approx Acreage</u>
SMG#11	AMC362821	Bk5205 p186	T11N R14W Secs 1, 12	9/5/2004	160
SMG#12	AMC362822	Bk5205 p189	T11N R13W Sec 7 T11N R14W Sec7, 12	9/5/2004	160
SMG#13	AMC362823	Bk5205 p192	T11N R14W Sec 12	9/5/2004	160
SMG#14	AMC362824	Bk5205 p195	T11N R14W Sec 13	9/5/2004	160
N. Rawhide #1	AMC364370	Bk5335 p947	T11N R14W Secs 1, 12	12/04/2004	20
N Rawhide #2	AMC364371	Bk5335 p949	T11N R13W Sec 7 T11N R14W Sec 12	12/04/2004	20
Copper Bluff #1	AMC364372	Bk9335 p951	T11N R14W Sec 13	12/04/2004	20
SMG#1	AMC362811	Bk5205 p156	T11N R13W Secs 18, 19	9/1/2004	122
SMG#2	AMC362812	Bk5205 p159	T11N R14W Sec 13	9/1/2004	150
Cactus Queen	AMC364373	Bk5335 p953	T11N R14W Sec 13	12/04/2004	20
Deer Trail #1	AMC364374	Bk5335 p955	T11N R13W Sec 18	12/04/2004	20

ENTERED INTO COMPUTER
 MAY 22 2008 *LB*

RECEIVED
 U.S. AZ STATE OFFICE
 2008 MAY 15 A 7:55
 PHOENIX, ARIZONA

MAINTENANCE FEE PAYMENT

Claimant Name: Searchlight Exploration, LLC
 Address: 9212 Empire Rock St
 City: Las Vegas State: NV Zip: 89143
 Telephone: (702) 533-8372
 E-mail address: searchlightwest@aol.com
 Signature: Fredrick P. Bauman
Manager

BLM
Date
Stamp

PHOENIX, ARIZONA

2008 MAY 15 A 7:55

RECEIVED
PHOENIX STATE OFFICE

Check here if this is a change of address.
Catman Project - 37 claims - \$4,625

LINE NO.	AMC NUMBER	CLAIM/SITE NAME	COUNTY RECORDER DATA (If available)	TWP	RNG	SEC
1	<u>See Attachment</u>					
2						
3						
4						
5						
6						
7						
8						
9						
10						

List additional claims on Form MCF114.

Bureau of Land Management
 Arizona State Office
www.az.blm.gov

No. of Claims: 37 x \$125 = 4625.00
 Check No: 1100 Init. SPB
 Receipt No.: 1707353
 For BLM Use Only

Form: MCF112
 Revised July 2005

Oatman Project
San Francisco Mining District
Mohave County, Arizona

Central Claim Block

Big John Lode	AMC357922 Bk4480 Pg821	T19N R20W Secs 22,23	3/15/2003	20
BJ#1	AMC357923 Bk4480 Pg823	T19N R20W Secs22,23,24	3/15/2003	156.6
BJ#2	AMC357924 Bk4480 Pg826	T19N R20W Sec26	3/15/2003	157.5
BJ#3	AMC357925 Bk4480 Pg829	T19N R20W Sec 26	3/15/2003	160
Big John #4	AMC360061 Bk4813 Pg703	T19N R20W Sec 25	12/7/2003	120
Argo Lode	AMC360022 Bk 4807 Pg 100	T19N R20W Sec 24	12/7/2003	20
Big John #5	AMC360062 Bk 4813 Pg 706	T19N R20W Sec 24	12/7/2003	150
Big John #6	AMC360063 Bk4813 Pg709	T19N R20W Sec 25	12/7/2003	160

Southern Claim Block

Armil Lode	AMC360428 Bk4836 Pg672	T18N R20W Secs4,9	1/4/2004	20
GQ#1	AMC357926 Bk4480 Pg832	T18N R20W Secs 9, 10	3/15/2003	140
GQ#2	AMC360429 Bk4826 Pg672	T18N R20W Secs4,9	12/25/2003	160
GQ#3	AMC360430 Bk4826 Pg158	T18N R20W Secs10,15	12/25/2003	155
GQ#4	AMC360431 Bk4836 Pg674	T18N R20W Secs 4,5	1/4/2004	160
GQ#5	AMC361420 Bk4926 Pg309	T18N R20W Sec 4	3/6/2004	155
		T19N R20W Secs 32, 33		
Q#6	AMC361421 Bk4926 Pg312	T18N R20W Sec 4	3/6/2004	160
		T19N R20W Sec 33		
GQ#7	AMC361422 Bk4926 Pg315	T18N R20W Secs3, 4	3/6/2004	160
		T19N R20W Secs 33, 34		
GQ#8	AMC361423 Bk4926 Pg318	T18N R20W Sec 3	3/6/2004	159.37
		T19N R20W Sec 34		
GQ#9	AMC361424 Bk4926 Pg321	T18N R20W Sec 2	3/6/2004	155
		T19N R20W Sec 35		
GQ#10	AMC361514 Bk4926 Pg 324	T18N R20W Sec 4	3/6/2004	160
GQ#11	AMC361515 Bk4926 Pg327	T18N R20W Sec 3, 4	3/6/2004	160
GQ#12	AMC361516 Bk4926 Pg330	T18N R20W Secs 2,3	3/6/2004	160
GQ#13	AMC361517 Bk4926 Pg333	T18N R20W Secs 2,3	3/6/2004	160
GQ#14	AMC361518 Bk4926 Pg336	T18N R20W Secs 3,4	3/6/2004	160
GQ#15	AMC361076 Bk4926 Pg339	T18N R20W Secs3,4,9,10	3/6/2004	159
GQ#16	AMC361077 Bk4926 Pg342	T18N R20W Sec 10	3/6/2004	160
Lode claims:				
Lazy Boy	AMC362675 Bk5201 Pg555	T18N R20W Sec 2	9/3/2004	20
		T19N R20W Secs 34, 35		
Peerless	AMC362682 Bk5201 Pg557	T19N R20W Sec 34	9/3/2004	20
Paragon	AMC362681 Bk5201 Pg559	T18N R20W Sec 3	9/3/2004	20
United Oatman	AMC362683 Bk5201 Pg561	T18N R20W Sec 4	9/3/2004	20
		T19N R20W Sec 33		
Oatman Southern	AMC362680 Bk5201 Pg563	T18N R20W Sec 5	9/3/2004	20
Nellie May 1	AMC362676 Bk5201 Pg565	T18N R20W Secs 4, 5	9/3/2004	20
		T19N R20W Secs 32, 33		
Nellie May 14	AMC362677 Bk5201 Pg567	T18N R20W Sec 4	9/3/2004	20
Nellie May 20	AMC362678 Bk5201 Pg569	T18N R20W Secs 4, 9	9/3/2004	20
Nellie May 39	AMC362679 Bk5201 Pg571	T18N R20W Secs 3, 10	9/3/2004	16
Arataba #1	AMC362672 Bk5201 Pg573	T18N R20W Secs 9, 10	9/3/2004	20
Arataba #2	AMC362673 Bk5201 Pg575	T18N R20W Secs 10, 15	9/3/2004	20
Arataba #3	AMC362674 Bk5201 Pg577	T18N R20W Secs 10, 15	9/3/2004	20

ENTERED INTO COMPUTER

MAY 22 2008

10

2008 MAY 15 A 7:56
PHOENIX, ARIZONA

SEARCHED
INDEXED
SERIALIZED
FILED

MAINTENANCE FEE PAYMENT

Claimant Name: Searchlight Exploration, LLC
 Address: 9212 Empire Rock St
 City: Las Vegas State: NV Zip: 89143
 Telephone: (702) 533-8372
 E-mail address: searchlightwest@aol.com
 Signature: Frederick C. Berman

RECEIVED
 U.S. STATE OFFICE
 2008 MAY 15 A 1:56
 PHOENIX, ARIZONA
 BLM
 Date
 Stamp

Check here if this is a change of address.
Silverfield Project - 13 claims - \$1,625

LINE NO.	AMC NUMBER	CLAIM/SITE NAME	COUNTY RECORDER DATA (If available)	TWP	RNG	SEC
1		<u>See Attachment</u>				
2						
3						
4						
5						
6						
7						
8						
9						
10						

List additional claims on Form MCF114.

Bureau of Land Management
 Arizona State Office
www.az.blm.gov

No. of Claims: 13 x \$125 = 1625.00
 Check No: 1100 Init. SPB
 Receipt No.: 1707353
 For BLM Use Only

Form: MCF112
 Revised July 2005

Exhibit A
Silverfield Gold Project
Owens Mining District
Mohave County, Arizona

<u>Claim</u>	<u>AMC#</u>	<u>Recording Info</u>	<u>Township / Range / Section</u>	<u>Date Located</u>	<u>Approx Acreage</u>
SF#1	368880	Bk 6035 Pg 337	10N 14W Sec 6 11N 14W Sec 31	12/26/2005	160
SF#2	368881	Bk 6035 Pg 340	10N 14W Sec 6 11N 14W Sec 31	12/26/2005	160
SF#3	368882	Bk 6035 Pg 334	10N 14W Sec 6 11N 14W Sec 31	12/26/2005	160
SF#4	368883	Bk 6035 Pg 343	10N 14W Sec 5 11N 14W Sec 32	12/26/2005	160
SF#5	368884	Bk 6035 Pg 346	10N 14W Sec 5 11N 14W Sec 32	12/26/2005	140
SF#6	368885	Bk 6035 Pg 349	10N 14W Sec 6	12/26/2005	160
SFL#1	368886	Bk 6035 Pg 352	10N 14W Sec 6	12/26/2005	20
SFL#2	368887	Bk 6035 Pg 354	10N 14W Sec 6	12/26/2005	20
SFL#3	368888	Bk 6035 Pg 356	10N 14W Secs 5, 6	12/26/2005	20
SFL#4	368889	Bk 6035 Pg 358	11N 14W Sec 31	12/26/2005	20
SFL#5	368890	Bk 6035 Pg 360	11N 14W Secs 31, 32	12/26/2005	20
SFL#6	368891	Bk 6035 Pg 362	11N 14W Secs 31, 32	12/26/2005	20
SFL#7	368892	Bk 6035 Pg 364	11N 14W Sec 32	12/26/2005	20

ENTERED INTO COMPUTER

MAY 22 2008 PB

PHOENIX, ARIZONA

2008 MAY 15 A 7:56

RECEIVED
M.M. AZ STATE OFFICE

MAINTENANCE FEE PAYMENT

Claimant Name: Searchlight Exploration, LLC
 Address: 9212 Empire Rock St
 City: Las Vegas State: NV Zip: 89143
 Telephone: (702) 533-8372
 E-mail address: searchlightwest@aol.com
 Signature: Fredrick C Bauman
Manager

RECEIVED
 BLM, AZ STATE OFFICE
 PHOENIX, ARIZONA
 2008 MAY 15 A 1:56
 BLM
 Date
 Stamp

Check here if this is a change of address.

Treasure King Project - 10 claims @ 1,250

LINE NO.	AMC NUMBER	CLAIM/SITE NAME	COUNTY RECORDER DATA (if available)	TWP	RNG	SEC
1	<u>See Attachment</u>					
2						
3						
4						
5						
6						
7						
8						
9						
10						

List additional claims on Form MCF114.

Bureau of Land Management
 Arizona State Office
www.az.blm.gov

No. of Claims: 10 x \$125 = 1250.00
 Check No: 1100 Init. SP-8
 Receipt No.: 1707353
 For BLM Use Only

Form: MCF112
 Revised July 2005

Exhibit A
 Treasure King Property
 Big Bug / Turkey Creek Mining Districts
 Yavapai County, Arizona

<u>Claim</u>	<u>AMC#</u>	<u>Recording Info</u>	<u>Township / Range / Section</u>	<u>Date Located</u>	<u>Approx Acreage</u>
Treasure King Lode Claim	AMC356410	Bk 3928 p281	T11.5N R1E Sec 24	5/8/2002	20
TK#1	AMC356669	Bk 3957 p 462	T11.5N R1E Sec 24, 25	9/7/2002	160
TK#2	AMC356667	Bk 3957 p 463	T11.5N R1E Sec 25, 36	9/7/2002	160
TK#3	AMC356668	Bk 3957 p 464	T11.5N R1E Sec 36	9/7/2002	160
TK#4	AMC356930	Bk 3965 p 702	T11.5N R1E Sec 36	9/20/2002	160
Treasure King #2	AMC363470	Bk4202 p688	T11.5N R1E Secs 25, 36	10/23/2004	20
Treasure King #3	AMC363471	Bk4202 p689	T11.5N R1E Secs 25, 36	10/23/2004	20
Treasure King #4	AMC363472	Bk4202 p690	T11.5N R1E Secs 25, 36	10/23/2004	20
Treasure King #5	AMC363473	Bk4202 p691	T11.5N R1E Sec 36	10/23/2004	20
Treasure King #6	AMC363474	Bk4202 p692	T11.5N R1E Sec 36	10/23/2004	20
			T11N R1E Sec 1		

ENTERED INTO COMPUTER
 MAY 22 2008 *RB*

RECEIVED
 S.L.M. AZ STATE OFFICE
 2008 MAY 15 A 7:56
 PHOENIX, ARIZONA

MAINTENANCE FEE PAYMENT

Claimant Name: Searchlight Exploration, LLC
 Address: 9212 Empire Rock St
 City: Las Vegas State: NV Zip: 89143
 Telephone: (702) 533-8372
 E-mail address: searchlight.wat@aol.com
 Signature: William E. Bayman
Manager

RECEIVED
 BLM, AZ STATE OFFICE
 PHOENIX, ARIZONA
 2008 MAY 15 A 1:56
 BLM
 Date
 Stamp

Check here if this is a change of address.
Yara Project - 5 claims - #625

LINE NO.	AMC NUMBER	CLAIM/SITE NAME	COUNTY RECORDER DATA (If available)	TWP	RNG	SEC
1		<u>See attachment</u>				
2						
3						
4						
5						
6						
7						
8						
9						
10						

List additional claims on Form MCF114.

Bureau of Land Management
 Arizona State Office
www.az.blm.gov

No. of Claims: 5 x \$125 = 625.00
 Check No: 1100 Init. SJE
 Receipt No.: 1707353
 For BLM Use Only

Form: MCF112
 Revised July 2005

Exhibit A
Yaba Property
Yarber Wash Mining District
Yavapai County, Arizona

<u>Claim</u>	<u>AMC#</u>	<u>Recording Info</u>	<u>Township / Range / Section</u>	<u>Date Located</u>	<u>Approx Acreage</u>
Monstro Verde 1	AMC356929	Bk 3965 p 701	T13N R2E Sec 33	9/20/2002	160
Monstro Verde 2	AMC357865	Bk 4012 p 537	T12N R2E Sec 3	3/17/2003	160
Monstro Verde 3	AMC357866	Bk 4012 p 538	T12N R2E Sec 2 T13N R2E Sec 34	3/17/2003	160
Yaba Gold Dot	AMC363476	Bk 4202 p 699	T12N R2E Sec 2 T13N R2E Sec 33	10/23/2004	20
Tri-Metals	AMC363475	Bk 4202 p 700	T12N R2E Secs 2, 3	10/23/2004	20

ENTERED INTO COMPUTER

MAY 22 2008

LB

PHOENIX, ARIZONA

2008 MAY 15 A 7:56

RECEIVED
B.L.M. AZ STATE OFFICE

United States Department of the Interior
Bureau of Land Management
 BUSINESS & SUPPORT SVCS DIV
 ONE N CENTRAL AVE SUITE 800
 PHOENIX, AZ 85004 -4427
 Phone: (602) 417-9200

Receipt

No: 1707353

Transaction #: 1763685	ENTERED INTO COMPUTER
Date of Transaction: 05/15/2008	
CUSTOMER:	SEARCHLIGHT EXPLORATION LLC MAY 22 2008 <i>PB</i> 9212 EMPIRE ROCK ST LAS VEGAS, NV 89143

LINE #	QTY	DESCRIPTION	REMARKS	UNIT PRICE	TOTAL
1	1.00	LOCATABLE MINERALS / MINING CLAIMS-NOT NEW-UNADJUD, ONE AUTH NO. ONLY / MINING CLAIM MONEY RECEIVED (455) CASES: AMC362821/\$9500.00	MAINT 2008	- n/a -	9500.00
TOTAL:					\$9,500.00

PAYMENT INFORMATION						
1	AMOUNT:	\$9,500.00	POSTMARKED:	5/12/08 0:00		
	TYPE:	CHECK	RECEIVED:	05/15/2008		
	CHECK NO:	1100				
	NAME:	SEARCHLIGHT EXPLORATION LLC 9212 EMPIRE ROCK ST LAS VEGAS NV 89143				

REMARKS

This receipt was generated by the automated BLM Collections and Billing System and is a paper representation of a portion of the official electronic record contained therein.

LEAD FILE #

FREDERICK C. BAUMAN

Attorney at Law

9212 Empire Rock Street

Las Vegas, NV 89143

(702) 396-5292

Also licensed to practice law in CA, NJ, NY, NV, PA and TX

United States Department of the Interior
Bureau of Land Management
Arizona State Office
One N Central Ave, Suite 800
Phoenix, AZ 85004
Attn: Mining Claims

Re: Renewal of Mining Claims

Ladies and Gentlemen:

Enclosed is a check for \$21,625 and Maintenance Fee Payment Forms for 173 unpatented mining claims for the 2008 assessment year, as follows:

Mockingbird	19 claims	\$ 2,375
Bouse	26 claims	3,250
Oatman	37 claims	4,625
Treasure King	10 claims	1,250
Copper Mountain	29 claims	3,625
Yaba	5 claims	625
Bonanza	36 claims	4,500
Ambassador	11 claims	<u>1,375</u>
	Total	\$21,625

Sincerely yours,

Frederick C Bauman

May 10, 2007

ENTERED INTO COMPUTER

MAY 23 2007 PB

VERIFIED

MAY 24 2007 PB

PHOENIX, ARIZONA

2007 MAY 15 A 8:58

RECEIVED
B.L.M. AZ STATE OFFICE

- AMC350564
- AMC355248
- AMC355355
- AMC355607
- AMC355838
- AMC356410
- AMC356667
- AMC356928
- AMC357050
- AMC357192
- AMC357865
- AMC357922
- AMC360022
- AMC360061
- AMC360428
- AMC360589
- AMC360628
- AMC360759
- AMC360862
- AMC360991
- AMC360995
- AMC361076
- AMC361420
- AMC361514
- AMC362656
- AMC362672
- AMC362811
- AMC363464
- AMC364364
- AMC367211
- AMC371353

Message:

173 ROWS RETRIEVED

VERIFIED (PB)
MAY 24 2007

CBS Export Results Report

Include Resolved Records

Record Status

- Error Records (E/M/I)
- Accepted Records (A/W)
- "On Hold" Records (H)
- All Records (for s/n or receipt nr)
- Exported, No Results From CBS
- New (not yet exported)

Search Criteria

Enter export Date (mm/dd/yyyy)

Serial Number match (optional)

Receipt Nr (optional)

Export Nr (exclusive)

LR2000 User (defaults to login)

Responsible Area (Errors Only)

- User (U,X)
- Programmer (P,X)
- All (U,P,X)

[User Guide](#)

	Resend?	Export Nr	A/D	Serial Nr	Mult	Code	\$ Amount	Remarks	Receipt Nr	LR2000 User	#Msg	Resolved?	OK	Stat1
1	<input type="checkbox"/>	1250093	A	AMC367211		582	125.00	2008	1492004	P5BROWN	1	<input type="checkbox"/>		A

MAINTENANCE FEE PAYMENT

Claimant Name: Searchlight Exploration LLC
 Address: 9212 Empire Rock St
 City: Las Vegas State: NV Zip: 89143
 Telephone: (702) 396-5292
 E-mail address: _____
 Signature: [Handwritten Signature]

RECEIVED
 B.L.M. AZ STATE OFFICE
 2001 MAY 15 A 8:58
 PHOENIX, ARIZONA

BLM
 Date
 Stamp

Check here if this is a change of address.

Mockingbird Original claim Blank - 19 claims - \$2,375

LINE NO.	AMC NUMBER	CLAIM/SITE NAME	COUNTY RECORDER DATA (If available)	TWP	RNG	SEC
1	<u>See Attachment</u>					
2						
3						
4						
5						
6						
7						
8						
9						
10						

List additional claims on Form MCF114.

No. of Claims: 19 x \$125 = 2375.00
 Check No: 1335 Init. SPB
 Receipt No.: 1492004
 For BLM Use Only

Bureau of Land Management
 Arizona State Office
www.az.blm.gov

Form: MCF112
 Revised July 2005

This form is available from the Arizona Department of Mines and Mineral Resources and may be reproduced.

Exhibit A
Mockingbird Project
Weaver Mining District
Mohave County, Arizona

Original Claim Block

<u>Claim</u>	<u>AMC#</u>	<u>Recording Info</u>	<u>Township / Range / Section</u>	<u>Date Located</u>	<u>Acreage</u>
Mockingbird#2	AMC350565	Bk 3155, p. 813	T26N R21W Sec 22	9/4/1998	20
		Amended Bk 4248, p. 337		10/20/2002	
Dandy#1	AMC350569	Bk 3155, p. 821	T26N R21W Sec 27	9/4/1998	20
		Amended Bk 4253, p. 385		10/20/2002	
Great West#1	AMC350573	Bk 3155, p. 829	T26N R21W Sec 27	9/4/1998	20
		Amended Bk 3155, p. 829		10/20/2002	
MP#1	AMC355248	Bk 3667, p. 236	T26N R21W Sec 15	1/22/2001	160
MP#2	AMC355249	Bk 3667, p. 238	T26N R21W Sec 14, 23	1/22/2001	160
MP#3	AMC355250	Bk 3667, p. 240	T26N R21W Sec 22	1/22/2001	156
MP#4	AMC355251	Bk 3667, p. 242	T26N R21W Sec 22	1/22/2001	160
MP#5	AMC355252	Bk 3667, p. 244	T26N R21W Sec 22	1/22/2001	160
MP#6	AMC355253	Bk 3667, p. 246	T26N R21W Sec 23	1/22/2001	160
MP#7	AMC355254	Bk 3667, p. 248	T26N R21W Sec 28	1/22/2001	160
MP#8	AMC355255	Bk 3667, p. 250	T26N R21W Sec 27	1/22/2001	160
MP#9	AMC355256	Bk 3667, p. 252	T26N R21W Sec 27	1/22/2001	160
MP#10	AMC355257	Bk 3667, p. 254	T26N R21W Sec 26	1/22/2001	160
MP#11	AMC355258	Bk 3667, p. 256	T26N R21W Sec 26	1/22/2001	160
MP#12	AMC355259	Bk 3667, p. 258	T26N R21W Sec 26	1/22/2001	160
MP#13	AMC355607	Bk 3807, p. 537	T26N R21W Sec 14, 15	7/14/2001	160
MP#14	AMC355355	Bk 3697, p. 828	T26N R21W Sec 35	3/10/2001	160
MP#15	AMC355608	Bk 3807, p. 539	T26N R21W Sec 22	7/14/2001	144
MP#16	AMC355609	Bk 3807, p. 541	T26N R21W Sec 27	7/14/2001	120

ENTERED INTO COMPUTER

RECEIVED
B.L.M. AZ STATE OFFICE
2001 MAY 15 A 8 58
PHOENIX, ARIZONA

MAINTENANCE FEE PAYMENT

Claimant Name: Searchlight Exploration, LLC
 Address: 9212 Empire Rock St
 City: Las Vegas State: NV Zip: 89143
 Telephone: (702) 396-5292
 E-mail address: _____
 Signature: Frederick L Bauman
 Manager

RECEIVED
 BLM, AZ STATE OFFICE
 2007 MAY 15 A 8:58
 PHOENIX, ARIZONA

BLM
 Date
 Stamp

Check here if this is a change of address.
Boise Project - 26 claims - \$3,250

LINE NO.	AMC NUMBER	CLAIM/SITE NAME	COUNTY RECORDER DATA (If available)	TWP	RNG	SEC
1		<u>See Attachment</u>				
2						
3						
4						
5						
6						
7						
8						
9						
10						

List additional claims on Form MCF114.

Bureau of Land Management
 Arizona State Office
www.az.blm.gov

No. of Claims: 26 x \$125 = 3250.00
 Check No: 1335 Init. SPB
 Receipt No.: 1492007
 For BLM Use Only

Form: MCF112
 Revised July 2005

Exhibit A
Bouse Project
Northern Plomosa Mining District
La Paz County, Arizona
Original Claim Block

<u>Claim</u>	<u>AMC#</u>	<u>Recording Info</u>	<u>Township / Range / Section</u>	<u>Date Located</u>	<u>Approx Acreage</u>
LBA#1	AMC357050	Fee#2002-06015	T7N R17W Sec 7, 8	12/11/2002	160
	Amended	Fee#2004-00743		1/31/2004	
LBA#2	AMC357051	Fee#2002-06016	T7N R17W Sec 7	12/11/2002	157.2
LBA#3	AMC357052	Fee#2002-06067	T7N R17W Sec 7	12/15/2002	149.6
	Amended	Fee#2004-00744		1/31/2004	
LBA#4	AMC357053	Fee#2002-06068	T7N R18W Sec 12	12/15/2002	154
	Amended	Fee#2004-00745		1/31/2004	
LBA#5	AMC357195	Fee#2003-0016	T7N R18W Sec 12, 13	12/29/2002	159.8
	Amended	Fee#2004-00746		1/31/2004	
LBA#6	AMC357196	Fee#2003-0017	T7N R18W Sec 12	12/29/2002	160
LBA#7	AMC357197	Fee#2003-0018	T7N R18W Sec 12	12/29/2002	156.2
LBA#8	AMC360589	Fee#2004-00224	T7N R17W Sec 5, 6	1/1/2004	160
LBA#9	AMC360590	Fee#2004-00509	T7N R17W Sec 7, 8	1/24/2004	160
LBA#10	AMC360591	Fee#2004-00510	T7N R17W Sec 8	1/24/2004	160
LBA#11	AMC360592	Fee#2004-00511	T7N R17W Secs 8, 17, 18	1/24/2004	160
LBA#12	AMC360593	Fee#2004-00512	T7N R17W Secs 7, 18	1/24/2004	160

Lode Claims located September 2004

<u>Claim</u>	<u>AMC#</u>	<u>Recording Info</u>	<u>Township / Range / Section</u>	<u>Date Located</u>	<u>Approx Acreage</u>
Little Butte #1	AMC362656	Fee2004-04670	T7N R17W Secs 5,6,7,8	9/3/2004	20
Little Butte #2	AMC362657	Fee2004-04671	T7N R17W Secs 6,7,8	9/3/2004	20
Little Butte #3	AMC362658	Fee2004-04672	T7N R17W Secs 7, 8	9/3/2004	20
Little Butte #4	AMC362659	Fee2004-04673	T7N R17W Secs 5, 6, 8	9/3/2004	20
Little Butte #5	AMC362660	Fee2004-04674	T7N R17W Secs 6, 7	9/3/2004	20
Arrastre #1	AMC362661	Fee2994-04675	T7N R17W Secs 7, 8	9/3/2004	20
Arrastre #2	AMC362662	Fee2004-04676	T7N R17W Secs 7, 8	9/3/2004	20
Arrastre #3	AMC362663	Fee2004-04677	T7N R17W Sec 7	9/3/2004	20
Airstrip #1	AMC362664	Fee2004-04678	T7N R17W Sec 8	9/3/2004	20
Airstrip #2	AMC362665	Fee2004-04679	T7N R17W Sec 8	9/3/2004	20
Flat Fault #1	AMC362666	Fee2004-04680	T7N R17W Sec 7	9/3/2004	20
Flat Fault #2	AMC362667	Fee2004-04681	T7N R17W Sec 7	9/3/2004	20
Flat Fault #3	AMC362668	Fee2004-04682	T7N R17W Sec 7	9/3/2004	20
Flat Fault #4	AMC362669	Fee2004-04683	T7N R17W Sec 7	9/3/2004	20

ENTERED INTO COMPUTER

RECEIVED
 B.L.M. AZ STATE OFFICE
 2001 MAY 15 A @ 50
 PHOENIX, ARIZONA

MAINTENANCE FEE PAYMENT

Claimant Name: Searchlight Explorations, LLC
 Address: 9212 Empire Rock St
 City: Las Vegas State: NV Zip: 89143
 Telephone: (702) 396-5292
 E-mail address: _____
 Signature: Fredrick C Bauman
manager

RECEIVED
 B.L.M. AZ STATE OFFICE
 2001 MAY 15 A 8 58
 PHOENIX, ARIZONA

BLM
Date
Stamp

Check here if this is a change of address.
Osman Project - 37 claims - #4625

LINE NO.	AMC NUMBER	CLAIM/SITE NAME	COUNTY RECORDER DATA (If available)	TWP	RNG	SEC
1	See	Attachment				
2						
3						
4						
5						
6						
7						
8						
9						
10						

List additional claims on Form MCF114.

Bureau of Land Management
Arizona State Office
www.az.blm.gov

No. of Claims: 37 x \$125 = 4625
 Check No: 1335 Init. SB
 Receipt No.: 1492004
 For BLM Use Only

Form: MCF112
 Revised July 2005

Oatman Project
 San Francisco Mining District
 Mohave County, Arizona

Central Claim Block

Big John Lode	AMC357922 Bk4480 Pg821	T19N R20W Secs 22,23	3/15/2003	20
BJ#1	AMC357923 Bk4480 Pg823	T19N R20W Secs22,23,24	3/15/2003	156.6
BJ#2	AMC357924 Bk4480 Pg826	T19N R20W Sec26	3/15/2003	157.5
BJ#3	AMC357925 Bk4480 Pg829	T19N R20W Sec 26	3/15/2003	160
Big John #4	AMC360061 Bk4813 Pg703	T19N R20W Sec 25	12/7/2003	120
Argo Lode	AMC360022 Bk 4807 Pg 100	T19N R20W Sec 24	12/7/2003	20
Big John #5	AMC360062 Bk 4813 Pg 706	T19N R20W Sec 24	12/7/2003	150
Big John #6	AMC360063 Bk4813 Pg709	T19N R20W Sec 25	12/7/2003	160

Southern Claim Block

Armil Lode	AMC360428 Bk4836 Pg672	T18N R20W Secs4,9	1/4/2004	20
GQ#1	AMC357926 Bk4480 Pg832	T18N R20W Secs 9, 10	3/15/2003	140
GQ#2	AMC360429 Bk4826 Pg672	T18N R20W Secs4,9	12/25/2003	160
GQ#3	AMC360430 Bk4826 Pg158	T18N R20W Secs10,15	12/25/2003	155
GQ#4	AMC360431 Bk4836 Pg674	T18N R20W Secs 4,5	1/4/2004	160
GQ#5	AMC361420 Bk4926 Pg309	T18N R20W Sec 4	3/6/2004	155
		T19N R20W Secs 32, 33		
Q#6	AMC361421 Bk4926 Pg312	T18N R20W Sec 4	3/6/2004	160
		T19N R20W Sec 33		
GQ#7	AMC361422 Bk4926 Pg315	T18N R20W Secs3, 4	3/6/2004	160
		T19N R20W Secs 33, 34		
GQ#8	AMC361423 Bk4926 Pg318	T18N R20W Sec 3	3/6/2004	159.37
		T19N R20W Sec 34		
GQ#9	AMC361424 Bk4926 Pg321	T18N R20W Sec 2	3/6/2004	155
		T19N R20W Sec 35		
GQ#10	AMC361514 Bk4926 Pg 324	T18N R20W Sec 4	3/6/2004	160
GQ#11	AMC361515 Bk4926 Pg327	T18N R20W Sec 3, 4	3/6/2004	160
GQ#12	AMC361516 Bk4926 Pg330	T18N R20W Secs 2,3	3/6/2004	160
GQ#13	AMC361517 Bk4926 Pg333	T18N R20W Secs 2,3	3/6/2004	160
GQ#14	AMC361518 Bk4926 Pg336	T18N R20W Secs 3,4	3/6/2004	160
GQ#15	AMC361076 Bk4926 Pg339	T18N R20W Secs3,4,9,10	3/6/2004	159
GQ#16	AMC361077 Bk4926 Pg342	T18N R20W Sec 10	3/6/2004	160
Lode claims:				
Lazy Boy	AMC362675 Bk5201 Pg555	T18N R20W Sec 2	9/3/2004	20
		T19N R20W Secs 34, 35		
Peerless	AMC362682 Bk5201 Pg557	T19N R20W Sec 34	9/3/2004	20
Paragon	AMC362681 Bk5201 Pg559	T18N R20W Sec 3	9/3/2004	20
United Oatman	AMC362683 Bk5201 Pg561	T18N R20W Sec 4	9/3/2004	20
		T19N R20W Sec 33		
Oatman Southern	AMC362680 Bk5201 Pg563	T18N R20W Sec 5	9/3/2004	20
Nellie May 1	AMC362676 Bk5201 Pg565	T18N R20W Secs 4, 5	9/3/2004	20
		T19N R20W Secs 32, 33		
Nellie May 14	AMC362677 Bk5201 Pg567	T18N R20W Sec 4	9/3/2004	20
Nellie May 20	AMC362678 Bk5201 Pg569	T18N R20W Secs 4, 9	9/3/2004	20
Nellie May 39	AMC362679 Bk5201 Pg571	T18N R20W Secs 3, 10	9/3/2004	16.3
Arataba #1	AMC362672 Bk5201 Pg573	T18N R20W Secs 9, 10	9/3/2004	20
Arataba #2	AMC362673 Bk5201 Pg575	T18N R20W Secs 10, 15	9/3/2004	20
Arataba #3	AMC362674 Bk5201 Pg577	T18N R20W Secs 10, 15	9/3/2004	20

ENTERED INTO COMPUTER

RECEIVED
 B.L.M. AZ STATE OFFICE
 2001 MAY 15 A 8 57
 PHOENIX, ARIZONA

MAINTENANCE FEE PAYMENT

Claimant Name: Searchlight Exploration, LLC
 Address: 922 Empire Rock St
 City: Las Vegas State: NV Zip: 89143
 Telephone: (702) 396-5292
 E-mail address: _____
 Signature: Robert C. Bayman

RECEIVED
 B.L.M. AZ STATE OFFICE
 2007 MAY 15 A 8 51
 PHOENIX, ARIZONA

BLM
 Date
 Stamp

Check here if this is a change of address.
Treasure King Project - 10 claims @ 1250

LINE NO.	AMC NUMBER	CLAIM/SITE NAME	COUNTY RECORDER DATA (If available)	TWP	RNG	SEC
1		<u>See attachment</u>				
2						
3						
4						
5						
6						
7						
8						
9						
10						

List additional claims on Form MCF114.

No. of Claims: 10 x \$125 = 1250.00
 Check No: 1335 Init. SRB
 Receipt No.: 1492004
 For BLM Use Only

Bureau of Land Management
 Arizona State Office
www.az.blm.gov

Form: MCF112
 Revised July 2005

Exhibit A
 Treasure King Property
 Big Bug / Turkey Creek Mining Districts
 Yavapai County, Arizona

<u>Claim</u>	<u>AMC#</u>	<u>Recording Info</u>	<u>Township / Range / Section</u>	<u>Date Located</u>	<u>Approx Acreage</u>
Treasure King Lode Claim	AMC356410	Bk 3928 p281	T11.5N R1E Sec 24	5/8/2002	20
TK#1	AMC356669	Bk 3957 p 462	T11.5N R1E Sec 24, 25	9/7/2002	160
TK#2	AMC356667	Bk 3957 p 463	T11.5N R1E Sec 25, 36	9/7/2002	160
TK#3	AMC356668	Bk 3957 p 464	T11.5N R1E Sec 36	9/7/2002	160
TK#4	AMC356930	Bk 3965 p 702	T11.5N R1E Sec 36	9/20/2002	160
Treasure King #2	AMC363470	Bk4202 p688	T11.5N R1E Secs 25, 36	10/23/2004	20
Treasure King #3	AMC363471	Bk4202 p689	T11.5N R1E Secs 25, 36	10/23/2004	20
Treasure King #4	AMC363472	Bk4202 p690	T11.5N R1E Secs 25, 36	10/23/2004	20
Treasure King #5	AMC363473	Bk4202 p691	T11.5N R1E Sec 36	10/23/2004	20
Treasure King #6	AMC363474	Bk4202 p692	T11.5N R1E Sec 36	10/23/2004	20
			T11N R1E Sec 1		

ENTERED INTO COMPUTER

RECEIVED
 B.L.M. AZ STATE OFFICE
 2001 MAY 15 A 8:51
 PHOENIX, ARIZONA

MAINTENANCE FEE PAYMENT

Claimant Name: Searchlight Explorations LLC
 Address: 9212 Empire Rock St
 City: Las Vegas State: NV Zip: 89143
 Telephone: (702) 396-5292
 E-mail address: _____
 Signature: Frederick C. Bannan

RECEIVED
 B.L.M. AZ STATE OFFICE
 PHOENIX, ARIZONA
 2007 MAY 15 A 8:51
 BLM
 Date
 Stamp

Check here if this is a change of address.
Copper Mountain Project - 29 claims #3625

LINE NO.	AMC NUMBER	CLAIM/SITE NAME	COUNTY RECORDER DATA (If available)	TWP	RNG	SEC
1		<u>See Attachment</u>				
2						
3						
4						
5						
6						
7						
8						
9						
10						

List additional claims on Form MCF114.

Bureau of Land Management
 Arizona State Office
www.az.blm.gov

No. of Claims: 29 x \$125 = 3625.00
 Check No: 1335 Init. SB
 Receipt No.: 1492024
 For BLM Use Only

Form: MCF112
 Revised July 2005

Exhibit A
Copper Mountain Property
Agua Fria Mining District
Yavapai County, Arizona

<u>Claim</u>	<u>AMC#</u>	<u>Recording Info</u>	<u>Township / Range / Section</u>	<u>Date Located</u>	<u>Approx Acreage</u>
AF#1	AMC360628	Bk 4113 p 108	T12N R2E Sec 6	1/19/2004	146.56
AV#1	AMC360759	Bk 4121 p 524	T12N R2E Sec 7	2/16/2004	150.95
AV#2	AMC360760	Bk 4121 P 525	T12N R2E Sec 7	2/16/2004	158.12
AV#3	AMC360761	Bk 4121 p 526	T12N R2E Sec 6, 7	2/16/2004	152.83
AV#4	AMC360862	Bk 4121 p 527	T12N R2E Sec 18	2/16/2004	142.35
AV#5	AMC360863	Bk 4121 p 528	T12N R2E Sec 17, 18, 19, 20	2/16/2004	159.79
AV#6	AMC360864	Bk 4121 p 529	T12N R2E Sec 19, 30	2/16/2004	159.28
AV#7	AMC360991	Bk 4121 p 530	T12N R2E Sec 17, 20	2/16/2004	158.5
AV#8	AMC360992	Bk 4121 p 531	T12N R2E Sec 20	2/16/2004	159.61
AV#9	AMC360993	Bk 4121 p 532	T12N R2E Sec 20	2/16/2004	160
AV#10	AMC360994	Bk 4121 p 533	T12N R2E Sec 20	2/16/2004	160
AV#11	AMC360995	Bk 4134 p 916	T12N R2E Sec 19	3/21/2004	160
→ AV#12	AMC360996	Bk 4134 p 917	T12N R2E Sec 25, 30	3/21/2004	160
AV#13	AMC360997	Bk 4134 p 918	T12N R2E Sec 30	3/21/2004	160
AV#14	AMC360998	Bk 4134 p 919	T12N R2E Sec 30	3/21/2004	158
Big Bug	AMC363464	Bk 4202 p 693	T12N R2E Sec 7	10/23/2004	20
Old Minor	AMC363469	Bk 4202 p 695	T12N R2E Secs 17, 20	10/23/2004	20
Copper Hill #1	AMC363465	Bk 4202 p 696	T12N R2E Sec 19	10/23/2004	20
Copper Hill #2	AMC363466	Bk 4202 p 697	T12N R2E Sec 19	10/23/2004	20
Copper Hill #3	AMC363467	Bk 4202 p 698	T12N R2E Sec 20	10/23/2004	20
Hack#1	AMC363468	Bk 4202 p 694	T12N R2E Sec 7	10/23/2004	20
Pocahontas	AMC371359	Bk 4371 Pg 150	T12N R2E Sec 30	2/19/2006	20
Pocahontas No.2	AMC371360	Bk 4371 Pg 151	T12N R2E Sec 30, 31	2/19/2006	20
Copper Mountain No.1	AMC371356	Bk 4371 Pg 152	T12N R2E Sec 30	2/19/2006	20
Copper Mountain No.2	AMC371357	Bk 4371 Pg 153	T12N R2E Sec 30	2/19/2006	20
Copper Bell	AMC371353	Bk 4371 Pg 154	T12N R2E Sec 19, 30	2/19/2006	20
Copper Queen	AMC371358	Bk 4371 Pg 155	T12N R2E Sec 19	2/19/2006	20
Copper Dome No.1	AMC371354	Bk 4371 Pg 156	T12N R2E Sec 19	2/19/2006	20
Copper Dome No.2	AMC371355	Bk 4371 Pg 157	T12N R2E Sec 19	2/19/2006	20

ENTERED INTO COMPUTER

**RECEIVED
B.L.M. AZ STATE OFFICE
2007 MAY 15 A 8:57
PHOENIX, ARIZONA**

MAINTENANCE FEE PAYMENT

Claimant Name: Searchlight Exploration, LLC
 Address: 9212 Empire Rock St
 City: Las Vegas State: NV Zip: 89143
 Telephone: (702) 396-5292
 E-mail address:
 Signature: Frederick C. Bauman

RECEIVED
 B.L.M. AZ STATE OFFICE
 PHOENIX, ARIZONA
 2007 MAY 15 A 8:51
 BLM
 Date
 Stamp

Check here if this is a change of address.
Yuba Project - 5 claims @ \$125

LINE NO.	AMC NUMBER	CLAIM/SITE NAME	COUNTY RECORDER DATA (If available)	TWP	RNG	SEC
1						
2						
3						
4						
5						
6						
7						
8						
9						
10						

List additional claims on Form MCF114.

Bureau of Land Management
 Arizona State Office
www.az.blm.gov

No. of Claims: 5 x \$125 = 625.00
 Check No: 1335 Init. SBO
 Receipt No.: 1492004
 For BLM Use Only

Form: MCF112
 Revised July 2005

Exhibit A
Yaba Property
Yarber Wash Mining District
Yavapai County, Arizona

<u>Claim</u>	<u>AMC#</u>	<u>Recording Info</u>	<u>Township / Range / Section</u>	<u>Date Located</u>	<u>Approx Acreage</u>
Monstro Verde 1	AMC356929	Bk 3965 p 701	T13N R2E Sec 33	9/20/2002	160
Monstro Verde 2	AMC357865	Bk 4012 p 537	T12N R2E Sec 3	3/17/2003	160
Monstro Verde 3	AMC357866	Bk 4012 p 538	T12N R2E Sec 2	3/17/2003	160
			T13N R2E Sec 34		
Yaba Gold Dot	AMC363476	Bk 4202 p 699	T12N R2E Sec 2	10/23/2004	20
			T13N R2E Sec 33		
Tri-Metals	AMC363475	Bk 4202 p 700	T12N R2E Secs 2, 3	10/23/2004	20

ENTERED INTO COMPUTER

PHOENIX, ARIZONA

2001 MAY 15 A 8:57

RECEIVED
B.L.M. AZ STATE OFFICE

MAINTENANCE FEE PAYMENT

Claimant Name: Searchlight Exploration, LLC
 Address: 9212 Empire Rock St
 City: Las Vegas State: NV Zip: 89143
 Telephone: (702) 396-5292
 E-mail address:
 Signature: [Handwritten Signature]
Manager

RECEIVED:
 B.L.M. AZ STATE OFFICE
 PHOENIX, ARIZONA
 2001 MAY 15 A. 8:57

BLM
Date
Stamp

Check here if this is a change of address.
Bonanza Project - 36 claims - \$4,500

LINE NO.	AMC NUMBER	CLAIM/SITE NAME	COUNTY RECORDER DATA (If available)	TWP	RNG	SEC
1		<u>See Attachment</u>				
2						
3						
4						
5						
6						
7						
8						
9						
10						

List additional claims on Form MCF114.

Bureau of Land Management
 Arizona State Office
www.az.blm.gov

No. of Claims: 36 x \$125 = 4500.00
 Check No: 1335 Init. [Signature]
 Receipt No.: 1492004
 For BLM Use Only

Form: MCF112
 Revised July 2005

Exhibit A
Bonanza Project
Owens Mining District
Mohave County, Arizona

Potts Mountain Property
Owens Mining District
Mohave County, Arizona

<u>Claim</u>	<u>AMC#</u>	<u>Recording Info</u>	<u>Township / Range / Section</u>	<u>Date Located</u>	<u>Approx Acreage</u>
LDP#1	AMC362825	Bk5205 p198	T12N R14W Secs 20, 21	9/5/2004	160
LDP#2	AMC362826	Bk5205 p201	T12N R14W Sec 21	9/5/2004	160
LDP#3	AMC362827	Bk5205 p204	T12N R14W, Secs 20, 21	9/5/2004	160
Lead Pill	AMC364366	Bk5335 p937	T12N R14W Sec 21	12/04/2004	20
Red Top	AMC364365	Bk5335 p939	T12N R14W, Secs 20, 21	12/04/2004	20

Ester Basin Property
Owens Mining District
Mohave County, Arizona

<u>Claim</u>	<u>AMC#</u>	<u>Recording Info</u>	<u>Township / Range / Section</u>	<u>Date Located</u>	<u>Approx Acreage</u>
LDP#4	AMC355838	Bk3868 p458	T12N R14W Secs 28, 33	9/3/2001	160
LDP#5	AMC355839	Bk3868 p460	T12N R14W Secs 27, 34	9/3/2001	160
Ester #1	AMC364367	Bk5335 p941	T12N R14W Sec28	12/04/2004	20
Ester #2	AMC364368	Bk5335 p943	T12N R14W Secs 27, 28 33, 34	12/04/2004	20
Ester #3	AMC364369	Bk5335 p945	T12N R14W Sec 34	12/04/2004	20

North Rawhide / Copper Bluff Property
Owens Mining District
Mohave County, Arizona

<u>Claim</u>	<u>AMC#</u>	<u>Recording Info</u>	<u>Township / Range / Section</u>	<u>Date Located</u>	<u>Approx Acreage</u>
SMG#11	AMC362821	Bk5205 p186	T11N R14W Secs 1, 12	9/5/2004	160
SMG#12	AMC362822	Bk5205 p189	T11N R13W Sec 7 T11N R14W Sec7, 12	9/5/2004	160
SMG#13	AMC362823	Bk5205 p192	T11N R14W Sec 12	9/5/2004	160
SMG#14	AMC362824	Bk5205 p195	T11N R14W Sec 13	9/5/2004	160
N. Rawhide #1	AMC364370	Bk5335 p947	T11N R14W Secs 1, 12	12/04/2004	20
N. Rawhide #2	AMC364371	Bk5335 p949	T11N R13W Sec 7 T11N R14W Sec 12	12/04/2004	20
Copper Bluff #1	AMC364372	Bk9335 p951	T11N R14W Sec 13	12/04/2004	20

PHOENIX, ARIZONA

2001 MAY 15 A 8 51

RECEIVED
B.L.M. AZ STATE OFFICE

ENTERED INTO COMPUTER

Bonanza Property
 (Also includes Deer Trail, Cactus Queen and Little Kimble)
 Owens Mining District
 Mohave County, Arizona

<u>Claim</u>	<u>AMC#</u>	<u>Recording Info</u>	<u>Township / Range / Section</u>	<u>Date Located</u>	<u>Approx Acreage</u>
SMG#1	AMC362811	Bk5205 p156	T11N R13W Secs 18, 19	9/1/2004	122
SMG#2	AMC362812	Bk5205 p159	T11N R14W Sec 13	9/1/2004	150
SMG#3	AMC362813	Bk5205 p162	T11N R14W Sec 23	9/1/2004	160
SMG#4	AMC362814	Bk5205 p165	T11N R14W Sec 24	9/1/2004	160
SMG#5	AMC362815	Bk5205 p168	T11N R14W Sec 23	9/1/2004	160
SMG#6	AMC362816	Bk5205 p171	T11N R14W Sec 24	9/1/2004	160
SMG#7	AMC362817	Bk5205 p174	T11N R14W Sec 23	9/1/2004	160
SMG#8	AMC362818	Bk5205 p177	T11N R14W Sec 24	9/1/2004	160
Cactus Queen	AMC364373	Bk5335 p953	T11N R14W Sec 13	12/04/2004	20
Deer Trail #1	AMC364374	Bk5335 p955	T11N R13W Sec 18	12/04/2004	20
Bonanza #1	AMC364375	Bk5335 p957	T11N R14W Sec 24	12/04/2004	20
Bonanza #2	AMC364376	Bk5335 p959	T11N R14W Sec 24	12/04/2004	20
Bonanza #3	AMC364377	Bk5335 p961	T11N R14W Sec 24	12/04/2004	20
Little Kimble #1	AMC364378	Bk5335 p963	T11N R14W Secs 22, 23	12/04/2004	20

Big Kimble / McGuffie Property
 Owens Mining District
 Mohave County, Arizona

<u>Claim</u>	<u>AMC#</u>	<u>Recording Info</u>	<u>Township / Range / Section</u>	<u>Date Located</u>	<u>Approx Acreage</u>
SMG#9	AMC362819	Bk5205 p180	T11N R14W Secs 26, 27, 34	9/5/2004	160
SMG#10	AMC362820	Bk5205 p183	T11N R14W Secs 26, 27	9/5/2004	160
McGuffie #1	AMC364379	Bk5335 p965	T11N R14W Sec 26	12/04/2004	20
McGuffie #2	AMC364380	Bk5335 p967	T11N R14W Secs 26, 35	12/04/2004	20
Big Kimble #1	AMC364381	Bk5335 p969	T11N R14W Secs 27, 34	12/04/2004	20

ENTERED INTO COMPUTER

RECEIVED
 B.L.M. AZ STATE OFFICE
 2007 MAY 15 A @ 5b
 PHOENIX, ARIZONA

MAINTENANCE FEE PAYMENT

Claimant Name: Searchlight Exploration, LLC
 Address: 9212 Empire Rock St
 City: Las Vegas State: NV Zip: 89143
 Telephone: (702) 396-5292
 E-mail address: _____
 Signature: Fredrick Bauman
 manager

RECEIVED
 B.L.M. AZ STATE OFFICE
 PHOENIX, ARIZONA
 2001 MAY 15 A 8:58
 BLM
 Date
 Stamp

Check here if this is a change of address.
Ambassador Project - 11 claims - #1375

LINE NO.	AMC NUMBER	CLAIM/SITE NAME	COUNTY RECORDER DATA (If available)	TWP	RNG	SEC
1	<u>See Attachment</u>					
2						
3						
4						
5						
6						
7						
8						
9						
10						

List additional claims on Form MCF114.

Bureau of Land Management
 Arizona State Office
www.az.blm.gov

No. of Claims: 11 x \$125 = 1375.00
 Check No: 1335 Init. SAB
 Receipt No.: 1492004
 For BLM Use Only

Form: MCF112
 Revised July 2005

Exhibit A
Ambassador Project
Black Hills Mining District
Yavapai County, Arizona

<u>Claim</u>	<u>AMC#</u>	<u>Recording Info</u>	<u>Township / Range / Section</u>	<u>Date Located</u>	<u>Approx Acreage</u>
Ambassador Lode	367211	Bk 4310 Pg 329	14N 2E Sec 22	9/4/2005	20
AM#1	367212	Bk 4310 Pg 330	14N 2E Sec 21	9/4/2005	160
AM#2	367213	Bk 4310 Pg 331	14N 2E Sec 21	9/4/2005	160
AM#3	367214	Bk 4310 Pg 332	14N 2E Sec 21	9/4/2005	160
AM#4	367215	Bk 4310 Pg 333	14N 2E Sec 21	9/4/2005	160
AM#5	367216	Bk 4310 Pg 334	14N 2E Sec 22	9/4/2005	160
AM#6	367217	Bk 4310 Pg 335	14N 2E Sec 22	9/4/2005	160
AM#7	367218	Bk 4310 Pg 336	14N 2E Sec 22	9/4/2005	160
AM#8	367219	Bk 4310 Pg 337	14N 2E Sec 22	9/4/2005	160
AM#9	367220	Bk 4310 Pg 338	14N 2E Sec 27	9/4/2005	160
AM#10	367221	Bk 4310 Pg 339	14N 2E Sec 34	9/4/2005	160

ENTERED INTO COMPUTER

MAY 23 2007 PB

RECEIVED
B.L.M. AZ STATE OFFICE
2007 MAY 15 A 8:56
PHOENIX, ARIZONA

United States Department of the Interior
 Bureau of Land Management
 BUSINESS & SUPPORT SVCS DIV
 ONE N CENTRAL AVE SUITE 800
 PHOENIX, AZ 85004 -4427
 Phone: (602) 417-9200

Receipt

No: 1492004

Transaction #: 1541985		ENTERED INTO COMPUTER
Date of Transaction: 05/16/2007		
CUSTOMER:	SEARCHLIGHT EXPLORATION LLC 9212 EMPIRE ROCK ST LAS VEGAS,NV 89143	MAY 23 2007

VERIFIED
MAY 24 2007 *PB*

LINE #	QTY	DESCRIPTION	REMARKS	UNIT PRICE	TOTAL
1	1.00	LOCATABLE MINERALS / MINING CLAIMS-NOT NEW-UNADJUD,ONE AUTH NO. ONLY / MINING CLAIM MONEY RECEIVED (455) CASES: AMC367211/\$21625.00	MAINT 2007 (173)	- n/a -	21625.00
TOTAL:					\$21,625.00

PAYMENT INFORMATION			
1	AMOUNT:	\$21,625.00	POSTMARKED: 5/10/07 0:00
	TYPE:	CHECK	RECEIVED: 05/15/2007
	CHECK NO:	1335	
	NAME:	SEARCHLIGHT EXPLORATION LLC 9212 EMPIRE ROCK ST LAS VEGAS NV 89143	

REMARKS

This receipt was generated by the automated BLM Collections and Billing System and is a paper representation of a portion of the official electronic record contained therein.

PLEASE NOTE:

Original document (18 Pgs.) is in the first lead file number listed which is AMC350564

Lead Casefiles for Receipt No. 1281387:

(BAUMAN / SEARCHLIGHT EXPL) 204 claims / \$ 25500

AMC 350564	AMC 357550	AMC 362656
AMC 355248	AMC 357865	AMC 362718
AMC 355355	AMC 360432	AMC 363464
AMC 355607	AMC 360589	AMC 364163
AMC 356410	AMC 360628	AMC 364781
AMC 356667	AMC 360759	AMC 364926
AMC 356928	AMC 360862	AMC 367211
AMC 357050	AMC 360991	AMC 368409
AMC 357192	AMC 360995	AMC 371353

RS 5/17/06

United States Department of the Interior
Bureau of Land Management
 BUSINESS & SUPPORT SVCS DIV
 ONE N CENTRAL AVE
 PHOENIX, AZ 85004 -2203
 Phone: (602) 417-9200

Receipt

No:

1281387

Transaction #: 1325220	
Date of Transaction: 05/12/2006	
CUSTOMER:	FREDERICK C BAUMAN SEARCHLIGHT EXPLORATION LLC 9212 EMPIRE ROCK ST LAS VEGAS, NV 89143

LINE #	QTY	DESCRIPTION	REMARKS	UNIT PRICE	TOTAL
1	1.00	LOCATABLE MINERALS / MINING CLAIMS-NOT NEW-UNADJUD, ONE AUTH NO. ONLY / MINING CLAIM MONEY RECEIVED (455) CASES: AMC350565/\$25500.00	maint/07 TRF/204 (204)	- n/a -	25500.00
TOTAL:					\$25,500.00

PAYMENT INFORMATION			
1	AMOUNT:	\$25,500.00	POSTMARKED: 05/09/2006
	TYPE:	CHECK	RECEIVED: 05/11/2006
	CHECK NO:	1242	
	NAME:	SEARCHLIGHT EXPLORATION LLC 9212 EMPIRE ROCK ST LAS VEGAS NV 89143	

REMARKS

This receipt was generated by the automated BLM Collections and Billing System and is a paper representation of a portion of the official electronic record contained therein.

EMPIRE ROCK

RE 5/17/06

Lead AMC Casefiles for
2006 Maintenance Fee Payments
Submitted by
Frederick C Bauman

AMC 357922
AMC 362672
AMC 360428
AMC 361076
AMC 361514
AMC 356667
AMC 363464
AMC 360759
AMC 360991
AMC 363464
AMC 351576
AMC 355606
AMC 364364
AMC 355838
AMC 355890
AMC 360629

AMC 360061
AMC 360022
AMC 357922
AMC 361420
AMC 356410
AMC 356928
AMC 360628
AMC 360862
AMC 360995
AMC 357865
AMC 355313
AMC 355913
AMC 362811
AMC 362684
AMC 357192

ENTERED IN COMPUTER
RE 8/31/05

Frederick C. Bauman
9212 Empire Rock Street
Las Vegas, NV 89143
(O)(702) 304-7057
Cell: (702) 525-5779

VIA FEDERAL EXPRESS

August 1, 2005

Bureau of Land Management
Arizona State Office
222 North Central Avenue
Phoenix, AZ 85004

Re: Mining Claim Maintenance Fee Payments – Additional \$25 per Claim

On behalf of the claim owners and Galaxy Minerals Inc. I am forwarding a ~~Galaxy~~ check for \$3,175, which is the \$25 increase in the 2006 annual claim maintenance fee for 126 unpatented mining claims described in the enclosed Maintenance Fee Payment Forms. The \$100 per claim fee was previously paid before we became aware of the reinstatement of the \$25 per claim increase.

Galaxy is required to pay these fees under the terms of its joint venture agreements concerning the claims. The joint venture agreements have been filed by Galaxy with the SEC and are available online at the SEC's EDGAR database. Please advise if the BLM also requires that copies of the agreements be filed with the BLM.

Please return the forms to me so that I can file them with the appropriate county recorders.

Thank you in advance for your assistance in this matter.

Sincerely yours,



Frederick C. Bauman

Cc: Scott Gold, Galaxy Minerals

RECEIVED
BUREAU OF
LAND MANAGEMENT
2005 AUG - 11 P 1: 44
ARIZONA
STATE OFFICE
PHOENIX, ARIZONA

ENTERED IN COMPUTER

RE 8/31/05

Return to:
Frederick C. Bauman
9212 Empire Rock St
Las Vegas, NV 89143

Bauman 17 claims \$1,700 **MAINTENANCE FEE PAYMENT**

Mining Claim Maintenance Fee Payment of \$100 per claim or site is due on or before September 1, 20____, in lieu of assessment work for the upcoming assessment year beginning September 1 of the year noted above.

BUREAU OF LAND MANAGEMENT
ARIZONA STATE OFFICE
222 NORTH CENTRAL AVENUE
PHOENIX, AZ 85004
602-417-9200
www.az.blm.gov

FOR BLM USE ONLY	
NO. OF CLAIMS: <u>17</u>	X \$100 = \$ <u>1,700</u>
RECEIPT NO.: _____	CHECK NO.: <u>1115</u>
INIT: _____	

The claims are situated in MOHAVE County, Arizona.

BLM SERIAL NUMBERS

NAMES OF CLAIMS OR SITES

AMC _____ THRU AMC _____ NAME: _____

COUNTY BOOK/DOCKET _____ PAGE OR FEE NO: _____

AMC _____ THRU AMC _____ NAME: _____

COUNTY BOOK/DOCKET _____ PAGE OR FEE NO: _____

IF NOT CONSECUTIVE NUMBERS LIST SEPARATELY BELOW

BLM SERIAL NUMBERS	NAME OF CLAIMS/SITES	CO/BOOK DOCKET & PAGE OR FEE NUMBER
AMC <u>See Exhibit A</u>	<u>See Exhibit A</u>	_____
AMC _____	_____	_____
AMC _____	_____	_____
AMC _____	_____	_____

List additional claims on the reverse side of this form.

CLAIMANT'S NAME: Searchlight Exploration, LLC
ADDRESS: 9212 Empire Rock St CITY: Las Vegas STATE: NV ZIP: 89143
PHONE: 702.525.5779

Check here if this is a change of address

ARIZONA
STATE OFFICE
PHOENIX, ARIZONA
RECEIVED
BUREAU OF
LAND MANAGEMENT
2005 JUL 12 P 1:14
BLM DATE STAMP

BLM SERIAL
NUMBERS

N/ OF CLAIMS/SITES

CO/BOOK DOCKET &
PAGE OR FEE NUMBER

AMC _____	_____	_____
AMC _____	_____	_____
AMC _____	_____	_____
AMC _____	_____	_____
AMC _____	_____	_____
AMC _____	_____	_____
AMC _____	_____	_____
AMC _____	_____	_____
AMC _____	_____	_____
AMC _____	_____	_____
AMC _____	_____	_____
AMC _____	_____	_____
AMC _____	_____	_____
AMC _____	_____	_____
AMC _____	_____	_____
AMC _____	_____	_____

43 CFR 3833.0-5(e) (August 30, 1994) requires that the names of all of the owners and their current addresses shall be identified on all instruments required to be recorded or filed by the regulation, 43 CFR Subpart 3833.

NAME: _____ ADDRESS: _____

CITY: _____ STATE: _____ ZIP: _____ IS THIS A NEW ADDRESS

NAME: _____ ADDRESS: _____

CITY: _____ STATE: _____ ZIP: _____ IS THIS A NEW ADDRESS

NAME: _____ ADDRESS: _____

CITY: _____ STATE: _____ ZIP: _____ IS THIS A NEW ADDRESS

NAME: _____ ADDRESS: _____

CITY: _____ STATE: _____ ZIP: _____ IS THIS A NEW ADDRESS

Signature: *Susan Berman*
 To record with the County, one claimant or an agent must sign. *Manager*

FOR BLM USE ONLY	
DATE ENTERED INTO COMPUTER: _____	_____
INITIALS: _____	VERIFIED: _____

Return to:

Frederick C. Bauman
9212 Empire Rock St.
Las Vegas, NV
89143

Datman - 10 claims \$1,000

MAINTENANCE FEE PAYMENT

Mining Claim Maintenance Fee Payment of \$100 per claim or site is due on or before September 1, 20____, in lieu of assessment work for the upcoming assessment year beginning September 1 of the year noted above.

BUREAU OF LAND MANAGEMENT
ARIZONA STATE OFFICE
222 NORTH CENTRAL AVENUE
PHOENIX, AZ 85004
602-417-9200
www.az.blm.gov

FOR BLM USE ONLY	
NO. OF CLAIMS: <u>10</u>	X \$100 = \$ <u>1,000</u>
RECEIPT NO.: _____	CHECK NO.: <u>1115</u>
INIT: <u>C</u>	<u>2</u>

The claims are situated in MOHAVE County, Arizona.

BLM SERIAL NUMBERS

NAMES OF CLAIMS OR SITES

AMC _____ THRU AMC _____	NAME: _____
COUNTY BOOK/DOCKET _____	PAGE OR FEE NO: _____
AMC _____ THRU AMC _____	NAME: _____
COUNTY BOOK/DOCKET _____	PAGE OR FEE NO: _____

IF NOT CONSECUTIVE NUMBERS LIST SEPARATELY BELOW

BLM SERIAL NUMBERS	NAME OF CLAIMS/SITES	CO/BOOK DOCKET & PAGE OR FEE NUMBER
AMC _____	<u>see Exhibit A</u>	_____
AMC _____	_____	_____
AMC _____	_____	_____
AMC _____	_____	_____

List additional claims on the reverse side of this form.

CLAIMANT'S NAME: BIG JOHN GOLD MINES, LLC c/o Frederick C Bauman,
 ADDRESS: 9212 Empire Rock St CITY: Las Vegas STATE: NV ZIP: 89143
 PHONE: _____

Check here if this is a change of address

ENTERED IN COMPUTER
RE 8/31/05

ARIZONA
STATE OFFICE
PHOENIX, ARIZONA

2005 JUL 12 P 1:14

RECEIVED
BUREAU OF
LAND MANAGEMENT

BLM DATE STAMP

Return to:
Frederick E Bauman
9212 Empire Rock St
Las Vegas, NV 89143

Oatman - 10 claims * 1,000

MAINTENANCE FEE PAYMENT

Mining Claim Maintenance Fee Payment of \$100 per claim or site is due on or before September 1, 20____, in lieu of assessment work for the upcoming assessment year beginning September 1 of the year noted above.

BUREAU OF LAND MANAGEMENT
ARIZONA STATE OFFICE
222 NORTH CENTRAL AVENUE
PHOENIX, AZ 85004
602-417-9200
www.az.blm.gov

FOR BLM USE ONLY	
NO. OF CLAIMS: <u>10</u>	X \$100 = \$ <u>1,000</u>
RECEIPT NO.: _____	CHECK NO.: <u>1115</u>
INIT: <u>✓</u>	<u>3</u>

The claims are situated in MOHAVE County, Arizona.

<u>BLM SERIAL NUMBERS</u>	<u>NAMES OF CLAIMS OR SITES</u>
AMC _____ THRU AMC _____	NAME: _____
COUNTY BOOK/DOCKET _____	PAGE OR FEE NO: _____
AMC _____ THRU AMC _____	NAME: _____
COUNTY BOOK/DOCKET _____	PAGE OR FEE NO: _____

IF NOT CONSECUTIVE NUMBERS LIST SEPARATELY BELOW

BLM SERIAL NUMBERS	NAME OF CLAIMS/SITES	CO/BOOK DOCKET & PAGE OR FEE NUMBER
AMC _____	<u>See Exhibit A</u>	_____
AMC _____	_____	_____
AMC _____	_____	_____
AMC _____	_____	_____

List additional claims on the reverse side of this form.

CLAIMANT'S NAME: United Oatman Gold Mines, LLC, c/o Frederick E Bauman, Manager
ADDRESS: 9212 Empire Rock St CITY: Las Vegas STATE: NV ZIP: 89143
PHONE: (702) 525-5779

Check here if this is a change of address

ENTERED IN COMPUTER
RE 8/31/05

ARIZONA STATE OFFICE
PHOENIX, ARIZONA
2005 JUL 12 P 1:14
RECEIVED
BUREAU OF LAND MANAGEMENT
BLM DATE STAMP

BLM SERIAL
NUMBERS

N/ OF CLAIMS/SITES

CO/BOOK DOCKET &
PAGE OR FEE NUMBER

AMC _____	_____	_____
AMC _____	_____	_____
AMC _____	_____	_____
AMC _____	_____	_____
AMC _____	_____	_____
AMC _____	_____	_____
AMC _____	_____	_____
AMC _____	_____	_____
AMC _____	_____	_____
AMC _____	_____	_____
AMC _____	_____	_____
AMC _____	_____	_____
AMC _____	_____	_____
AMC _____	_____	_____
AMC _____	_____	_____
AMC _____	_____	_____
AMC _____	_____	_____
AMC _____	_____	_____
AMC _____	_____	_____
AMC _____	_____	_____
AMC _____	_____	_____
AMC _____	_____	_____

43 CFR 3833.0-5(e) (August 30, 1994) requires that the names of all of the owners and their current addresses shall be identified on all instruments required to be recorded or filed by the regulation, 43 CFR Subpart 3833.

NAME: _____ ADDRESS: _____

CITY: _____ STATE: _____ ZIP: _____ IS THIS A NEW ADDRESS

NAME: _____ ADDRESS: _____

CITY: _____ STATE: _____ ZIP: _____ IS THIS A NEW ADDRESS

NAME: _____ ADDRESS: _____

CITY: _____ STATE: _____ ZIP: _____ IS THIS A NEW ADDRESS

NAME: _____ ADDRESS: _____

CITY: _____ STATE: _____ ZIP: _____ IS THIS A NEW ADDRESS

Signature: *Fredrick C. Berman*
To record with the County, one claimant or an agent must sign. *Manager*

NOV 27 10 55 AM '01

FOR BLM USE ONLY	
DATE ENTERED INTO COMPUTER: _____	_____
INITIALS: _____	VERIFIED: _____

December 6, 2001

Return to:

Frederick C. Bauman
9212 Empire Rock St
Las Vegas, NV 89143

Trepano King - 36 claims @ 3,600

MAINTENANCE FEE PAYMENT

Mining Claim Maintenance Fee Payment of \$100 per claim or site is due on or before September 1, 20____, in lieu of assessment work for the upcoming assessment year beginning September 1 of the year noted above.

BUREAU OF LAND MANAGEMENT
ARIZONA STATE OFFICE
222 NORTH CENTRAL AVENUE
PHOENIX, AZ 85004
602-417-9200
www.az.blm.gov

FOR BLM USE ONLY	
NO. OF CLAIMS: <u>36</u>	X \$100 = \$ <u>3,600</u>
RECEIPT NO.: _____	CHECK NO.: <u>1115</u>
INIT: <u>C</u>	

The claims are situated in Yavapai County, Arizona.

BLM SERIAL NUMBERS

NAMES OF CLAIMS OR SITES

AMC _____ THRU AMC _____	NAME: _____
COUNTY BOOK/DOCKET _____	PAGE OR FEE NO: _____
AMC _____ THRU AMC _____	NAME: _____
COUNTY BOOK/DOCKET _____	PAGE OR FEE NO: _____

IF NOT CONSECUTIVE NUMBERS LIST SEPARATELY BELOW

BLM SERIAL NUMBERS	NAME OF CLAIMS/SITES	CO/BOOK DOCKET & PAGE OR FEE NUMBER
AMC _____	<u>See Exhibit A</u>	_____
AMC _____	_____	_____
AMC _____	_____	_____
AMC _____	_____	_____

List additional claims on the reverse side of this form.

CLAIMANT'S NAME: SEARCHLIGHT WEST EXPLORATION (a/k/a Searchlight Explnator, LLC)
 ADDRESS: Frederick C Bauman, manager CITY: Las Vegas STATE: NV ZIP: 89143
9212 Empire Rock St
 PHONE: (702) 525-5779

Check here if this is a change of address

ARIZONA
STATE OFFICE
PHOENIX, ARIZONA

RECEIVED
BUREAU OF
LAND MANAGEMENT

2005 JUL 12 P 1:19

BLM DATE STAMP

Return to:

Frederick C. Bauman
9212 Empire Rock St
Las Vegas, NV
89143

Maintenance - 46 Claims \$4,600 **MAINTENANCE FEE PAYMENT**

Mining Claim Maintenance Fee Payment of \$100 per claim or site is due on or before September 1, 20____, in lieu of assessment work for the upcoming assessment year beginning September 1 of the year noted above.

BUREAU OF LAND MANAGEMENT
ARIZONA STATE OFFICE
222 NORTH CENTRAL AVENUE
PHOENIX, AZ 85004
602-417-9200
www.az.blm.gov

FOR BLM USE ONLY	
NO. OF CLAIMS: <u>49</u>	X \$100 = \$ <u>4,900</u>
RECEIPT NO.: _____	CHECK NO.: <u>1115</u>
INIT: <u>C</u>	

The claims are situated in Mohave County, Arizona.

BLM SERIAL NUMBERS

NAMES OF CLAIMS OR SITES

AMC _____ THRU AMC _____	NAME: _____
COUNTY BOOK/DOCKET _____	PAGE OR FEE NO: _____
AMC _____ THRU AMC _____	NAME: _____
COUNTY BOOK/DOCKET _____	PAGE OR FEE NO: _____

IF NOT CONSECUTIVE NUMBERS LIST SEPARATELY BELOW

BLM SERIAL NUMBERS	NAME OF CLAIMS/SITES	CO/BOOK DOCKET & PAGE OR FEE NUMBER
AMC _____	<u>See Exhibit A</u>	_____
AMC _____	_____	_____
AMC _____	_____	_____
AMC _____	_____	_____

List additional claims on the reverse side of this form.

CLAIMANT'S NAME: Searchlight Exploration, LLC, c/o Frederick C. Bauman
ADDRESS: 9212 Empire Rock St CITY: Las Vegas STATE: NV ZIP: 89143
PHONE: (702) 525-5779

Check here if this is a change of address

RECEIVED
BUREAU OF
LAND MANAGEMENT
2005 JUL 12 P 1:13

BLM DATE STAMP

BLM SERIAL
NUMBERS

NAME OF CLAIMS/SITES

CO/BOOK DOCKET &
PAGE OR FEE NUMBER

AMC _____	_____	_____
AMC _____	_____	_____
AMC _____	_____	_____
AMC _____	_____	_____
AMC _____	_____	_____
AMC _____	_____	_____
AMC _____	_____	_____
AMC _____	_____	_____
AMC _____	_____	_____
AMC _____	_____	_____
AMC _____	_____	_____
AMC _____	_____	_____
AMC _____	_____	_____
AMC _____	_____	_____
AMC _____	_____	_____
AMC _____	_____	_____

43 CFR 3833.0-5(e) (August 30, 1994) requires that the names of all of the owners and their current addresses shall be identified on all instruments required to be recorded or filed by the regulation, 43 CFR Subpart 3833.

NAME: _____ ADDRESS: _____
 CITY: _____ STATE: _____ ZIP: _____ IS THIS A NEW ADDRESS

NAME: _____ ADDRESS: _____
 CITY: _____ STATE: _____ ZIP: _____ IS THIS A NEW ADDRESS

NAME: _____ ADDRESS: _____
 CITY: _____ STATE: _____ ZIP: _____ IS THIS A NEW ADDRESS

NAME: _____ ADDRESS: _____
 CITY: _____ STATE: _____ ZIP: _____ IS THIS A NEW ADDRESS

Signature: *Fredrick C Bauman*
 To record with the County, one claimant or an agent must sign. *Manager*

FOR BLM USE ONLY	
DATE ENTERED INTO COMPUTER: _____	_____
INITIALS: _____	VERIFIED: _____

Return to:
 Frederik C. Bauman
 9212 Empire Rock St
 Las Vegas, NV 89143

Boranga - BW - 8 claims \$800

MAINTENANCE FEE PAYMENT

Mining Claim Maintenance Fee Payment of \$100 per claim or site is due on or before September 1, 20____, in lieu of assessment work for the upcoming assessment year beginning September 1 of the year noted above.

BUREAU OF LAND MANAGEMENT
 ARIZONA STATE OFFICE
 222 NORTH CENTRAL AVENUE
 PHOENIX, AZ 85004
 602-417-9200
 www.az.blm.gov

FOR BLM USE ONLY	
NO. OF CLAIMS: <u>8</u>	X \$100 = \$ <u>800</u>
RECEIPT NO.: _____	CHECK NO.: <u>1115</u>
INIT: <u>C</u>	

The claims are situated in La Paz County, Arizona.

BLM SERIAL NUMBERS

NAMES OF CLAIMS OR SITES

AMC _____ THRU AMC _____	NAME: _____
COUNTY BOOK/DOCKET _____	PAGE OR FEE NO: _____
AMC _____ THRU AMC _____	NAME: _____
COUNTY BOOK/DOCKET _____	PAGE OR FEE NO: _____

IF NOT CONSECUTIVE NUMBERS LIST SEPARATELY BELOW

BLM SERIAL NUMBERS	NAME OF CLAIMS/SITES	CO/BOOK DOCKET & PAGE OR FEE NUMBER
AMC _____	<u>See Exhibit A</u>	_____
AMC _____	_____	_____
AMC _____	_____	_____
AMC _____	_____	_____

List additional claims on the reverse side of this form.

CLAIMANT'S NAME: Searchlight Exploration, LLC, c/o Frederik C Bauman, manager
 ADDRESS: 9212 Empire Rock St CITY: Las Vegas STATE: NV ZIP: 89143
 PHONE: (702) 525-5779

Check here if this is a change of address

RECEIVED
 BUREAU OF
 LAND MANAGEMENT
 2005 JUL 12 P 1:12
 ARIZONA STATE OFFICE
 PHOENIX, ARIZONA

BLM SERIAL
NUMBERS

NAME OF CLAIMS/SITES

CO/BOOK DOCKET &
PAGE OR FEE NUMBER

AMC _____	_____	_____
AMC _____	_____	_____
AMC _____	_____	_____
AMC _____	_____	_____
AMC _____	_____	_____
AMC _____	_____	_____
AMC _____	_____	_____
AMC _____	_____	_____
AMC _____	_____	_____
AMC _____	_____	_____
AMC _____	_____	_____
AMC _____	_____	_____
AMC _____	_____	_____
AMC _____	_____	_____
AMC _____	_____	_____
AMC _____	_____	_____

43 CFR 3833.0-5(e) (August 30, 1994) requires that the names of all of the owners and their current addresses shall be identified on all instruments required to be recorded or filed by the regulation, 43 CFR Subpart 3833.

NAME: _____ ADDRESS: _____

CITY: _____ STATE: _____ ZIP: _____ IS THIS A NEW ADDRESS

NAME: _____ ADDRESS: _____

CITY: _____ STATE: _____ ZIP: _____ IS THIS A NEW ADDRESS

NAME: _____ ADDRESS: _____

CITY: _____ STATE: _____ ZIP: _____ IS THIS A NEW ADDRESS

NAME: _____ ADDRESS: _____

CITY: _____ STATE: _____ ZIP: _____ IS THIS A NEW ADDRESS

Signature: *Fulent C. Bannan*
To record with the County, one claimant or an
agent must sign. *manager*

3002 15 15 1:15

FOR BLM USE ONLY	
DATE ENTERED INTO COMPUTER: _____	_____
INITIALS: _____	VERIFIED: _____

December 6, 2001

Exhibit A
Oatman Project
San Francisco Mining District
Mohave County, Arizona

<u>Claim</u>	<u>AMC#</u>	<u>Recording Info</u>	<u>Township / Range / Section</u>	<u>Date Located</u>	<u>Approx Acreage</u>
✓ Big John Lode	AMC357922	Bk4480 Pg821	T19N R20W Secs 22,23	3/15/2003	20
✓ BJ#1	AMC357923	Bk4480 Pg823	T19N R20W Secs 22,23,24	3/15/2003	156.6
✓ BJ#2	AMC357924	Bk4480 Pg826	T19N R20W Sec 26	3/15/2003	157.5
✓ BJ#3	AMC357925	Bk4480 Pg829	T19N R20W Sec 26	3/15/2003	160
✓ Big John #4	AMC360061	Bk4813 Pg703	T19N R20W Sec 25	12/7/2003	120
✓ Lazy Boy	AMC362675	Bk5201 Pg555	T18N R20W Sec 2	9/3/2004	20
			T19N R20W Secs 34, 35		
✓ Peerless	AMC362682	Bk5201 Pg557	T19N R20W Sec 34	9/3/2004	20
✓ Paragon	AMC362681	Bk5201 Pg559	T18N R20W Sec 3	9/3/2004	20
✓ United Oatman	AMC362683	Bk5201 Pg561	T18N R20W Sec 4	9/3/2004	20
			T19N R20W Sec 33		
✓ Oatman Southern	AMC362680	Bk5201 Pg563	T18N R20W Sec 5	9/3/2004	20
✓ Nellie May 1	AMC362676	Bk5201 Pg565	T18N R20W Secs 4, 5	9/3/2004	20
			T19N R20W Secs 32, 33		
✓ Nellie May 14	AMC362677	Bk5201 Pg567	T18N R20W Sec 4	9/3/2004	20
✓ Nellie May 20	AMC362678	Bk5201 Pg569	T18N R20W Secs 4, 9	9/3/2004	20
✓ Nellie May 39	AMC362679	Bk5201 Pg571	T18N R20W Secs 3, 10	9/3/2004	16.3
✓ Arataba #1	AMC362672	Bk5201 Pg573	T18N R20W Secs 9, 10	9/3/2004	20
✓ Arataba #2	AMC362673	Bk5201 Pg575	T18N R20W Secs 10, 15	9/3/2004	20
✓ Arataba #3	AMC362674	Bk5201 Pg577	T18N R20W Secs 10, 15	9/3/2004	20

17

ARIZONA
STATE OFFICE
PHOENIX, ARIZONA

2005 JUL 12 P 1:14

RECEIVED
BUREAU OF
LAND MANAGEMENT

ENTERED IN COMPUTER
RE 8/31/05

Exhibit A
Oatman Project
San Francisco Mining District
Mohave County, Arizona

<u>Name</u>	<u>Twp/Range/Section</u>	<u>County Recording Information</u>	<u>BLM AMC# r</u>
Argo	19N, 20W, Sec 24	Bk 4807 Pg 100	AMC#360022 ✓
BIG JOHN#5	19N, 20W, Sec 24	Bk 4813 Pg 706	AMC#360062 ✓
BIG JOHN #6	19N, 20W, Sec 25	Bk 4813 Pg 709	AMC#360063 ✓
Arnil	18N, 20W, Secs 4, 9	Bk 4836 Pg 672	AMC#360428 ✓
GQ#1	18N, 20W Secs 9, 10	Bk 4480 Pg 832	AMC#357926 ✓
GQ#2	18N, 20W Secs 4, 9	Bk 4826 Pg 133	AMC#360429 ✓
GQ#3	18N, 20W Secs 10, 15	Bk 4826 Pg 158	AMC#360430 ✓
GQ#4	18N, 20W Secs 4, 5	Bk 4836 Pg 674	AMC#360431 ✓
GQ#15	18N, 20W Secs 3, 4 9, 10	Bk 4926 Pg 339	AMC#361076 ✓
GQ#16	18N, 20W Sec 10	Bk 4926 Pg 342	AMC#361077 ✓

10

RECEIVED
 BUREAU OF
 LAND MANAGEMENT
 2005 JUL 12 P 1:14
 ARIZONA
 STATE OFFICE
 PHOENIX, ARIZONA

ENTERED IN COMPUTER
 RE 8/31/05

Exhibit A
 Oatman Property
 San Francisco Mining District
 Mohave County, Arizona

<u>Claim</u>	<u>AMC#</u>	<u>Recording Info</u>	<u>Township / Range / Section</u>	<u>Date Located</u>	<u>Approx Acreage</u>
✓ GQ#5	AMC361420	Bk4926 Pg309	T18N R20W Sec 4 T19N R20W Secs 32, 33	3/6/2004	155
✓ Q#6	AMC361421	Bk4926 Pg312	T18N R20W Sec 4 T19N R20W Sec 33	3/6/2004	160
✓ GQ#7	AMC361422	Bk4926 Pg315	T18N R20W Secs 3, 4 T19N R20W Secs 33, 34	3/6/2004	160
✓ GQ#8	AMC361423	Bk4926 Pg318	T18N R20W Sec 3 T19N R20W Sec 34	3/6/2004	159.37
✓ GQ#9	AMC361424	Bk4926 Pg321	T18N R20W Sec 2 T19N R20W Sec 35	3/6/2004	155
GQ#10	AMC361514	Bk4926 Pg 324	T18N R20W Sec 4	3/6/2004	160
GQ#11	AMC361515	Bk4926 Pg327	T18N R20W Sec 3, 4	3/6/2004	160
GQ#12	AMC361516	Bk4926 Pg330	T18N R20W Secs 2,3	3/6/2004	160
GQ#13	AMC361517	Bk4926 Pg333	T18N R20W Secs 2,3	3/6/2004	160
GQ#14	AMC361518	Bk4926 Pg336	T18N R20W Secs 3,4	3/6/2004	160

ARIZONA
 STATE OFFICE
 PHOENIX, ARIZONA

2005 JUL 12 P 1:14

RECEIVED
 BUREAU OF
 LAND MANAGEMENT

ENTERED IN COMPUTER
 RE 8/31/05

Exhibit A
Treasure King Property
Big Bug / Turkey Creek Mining Districts
Yavapai County, Arizona

<u>Claim</u>	<u>AMC#</u>	<u>Recording Info</u>	<u>Township / Range / Section</u>	<u>Date Located</u>	<u>Approx Acreage</u>
✓ Treasure King Lode Claim	AMC356410	Bk 3928 p281	T11.5N R1E Sec 24	5/8/2002	20
✓ TK#1	AMC356669	Bk 3957 p 462	T11.5N R1E Sec 24, 25	9/7/2002	160
✓ TK#2	AMC356667	Bk 3957 p 463	T11.5N R1E Sec 25, 36	9/7/2002	160
✓ TK#3	AMC356668	Bk 3957 p 464	T11.5N R1E Sec 36	9/7/2002	160
✓ TK#4	AMC356930	Bk 3965 p 702	T11.5N R1E Sec 36	9/20/2002	160
Lode claims:					
✓ Treasure King #2	AMC363470	Bk 4202 p 688	T11.5N R1E Secs 25, 36	10/23/2004	20
✓ Treasure King #3	AMC363471	Bk 4202 p 689	T11.5N R1E Secs 25, 36	10/23/2004	20
✓ Treasure King #4	AMC363472	Bk 4202 p 690	T11.5N R1E Secs 25, 36	10/23/2004	20
✓ Treasure King #5	AMC363473	Bk 4202 p 691	T11.5N R1E Sec 36	10/23/2004	20
✓ Treasure King #6	AMC363474	Bk 4202 p 692	T11.5N R1E Sec 36	10/23/2004	20

10

Copper Mountain Property
Agua Fria Mining District
Yavapai County, Arizona

RECEIVED
BUREAU OF
LAND MANAGEMENT
ARIZONA
STATE OFFICE
PHOENIX, ARIZONA
2005 JUL 12 P 11:13

<u>Claim</u>	<u>AMC#</u>	<u>Recording Info</u>	<u>Township / Range / Section</u>	<u>Date Located</u>	<u>Approx Acreage</u>
✓ AF#1	AMC360628	Bk 4113 p 108	T12N R2E Sec 6	1/19/2004	146.56
✓ AV#1	AMC360759	Bk 4121 p 524	T12N R2E Sec 7	2/16/2004	150.95
✓ AV#2	AMC360760	Bk 4121 P 525	T12N R2E Sec 7	2/16/2004	158.12
✓ AV#3	AMC360761	Bk 4121 p 526	T12N R2E Sec 6, 7	2/16/2004	152.83
✓ AV#4	AMC360862	Bk 4121 p 527	T12N R2E Sec 18	2/16/2004	142.35
✓ AV#5	AMC360863	Bk 4121 p 528	T12N R2E Sec 17, 18, 19, 20	2/16/2004	159.79
✓ AV#6	AMC360864	Bk 4121 p 529	T12N R2E Sec 19, 30	2/16/2004	159.28
✓ AV#7	AMC360991	Bk 4121 p 530	T12N R2E Sec 17, 20	2/16/2004	158.5
✓ AV#8	AMC360992	Bk 4121 p 531	T12N R2E Sec 20	2/16/2004	159.61
✓ AV#9	AMC360993	Bk 4121 p 532	T12N R2E Sec 20	2/16/2004	160
✓ AV#10	AMC360994	Bk 4121 p 533	T12N R2E Sec 20	2/16/2004	160
✓ AV#11	AMC360995	Bk 4134 p 916	T12N R2E Sec 19	3/21/2004	160
✓ AV#12	AMC360966	Bk 4134 p 917	T12N R2E Sec 25, 30	3/21/2004	160
✓ AV#13	AMC360997	Bk 4134 p 918	T12N R2E Sec 30	3/21/2004	160
✓ AV#14	AMC360998	Bk 4134 p 919	T12N R2E Sec 30	3/21/2004	158
Lode claims:					
✓ Big Bug	AMC363464	Bk 4202 p 693	T12N R2E Sec 7	10/23/2004	20
✓ Old Minor	AMC363469	Bk 4202 p 695	T12N R2E Secs 17, 20	10/23/2004	20
✓ Copper Hill #1	AMC363465	Bk 4202 p 696	T12N R2E Sec 19	10/23/2004	20
✓ Copper Hill #2	AMC363466	Bk 4202 p 697	T12N R2E Sec 19	10/23/2004	20
✓ Copper Hill #3	AMC363467	Bk 4202 p 698	T12N R2E Sec 20	10/23/2004	20
✓ Hack	AMC363468	Bk 4202 p 694	T12N R2E Sec 7	10/23/2004	20

21

ENTERED IN COMPUTER
RE 8/31/05

Yaba Property
 Yarber Wash Mining District
 Yavapai County, Arizona

<u>Claim</u>	<u>AMC#</u>	<u>Recording Info</u>	<u>Township / Range / Section</u>	<u>Date Located</u>	<u>Approx Acreage</u>
Monstro Verde 1	AMC356929	Bk 3965 p 701	T13N R2E Sec 33	9/20/2002	160
Monstro Verde 2	AMC357865	Bk 4012 p 537	T12N R2E Sec 3	3/17/2003	160
Monstro Verde 3	AMC357866	Bk 4012 p 538	T12N R2E Sec 2	3/17/2003	160
			T13N R2E Sec 34		
Lode claims:					
Yaba Gold Dot	AMC363476	Bk 4202 p 699	T12N R2E Sec 2	10/23/2004	20
			T13N R2E Sec 33		
Tri-Metals	AMC363475	Bk 4202 p 700	T12N R2E Secs 2, 3	10/23/2004	20

5

RECEIVED
 BUREAU OF
 LAND MANAGEMENT
 2005 JUL 12 P 1:13
 ARIZONA
 STATE OFFICE
 PHOENIX, ARIZONA

ENTERED IN COMPUTER
 RE 8/31/05

Exhibit A
 McCracken Gold Property
 Owens Mining District
 Mohave County, Arizona

<u>Claim</u>	<u>AMC#</u>	<u>Recording Info</u>	<u>Township / Range / Section</u>	<u>Date Located</u>	<u>Approx Acreage</u>
✓ Copper Cliff Lode Claim Amended	AMC351576	Bk 3212 p91	T13N R14W Sec 19	12/4/1998	20
✓ CCP#1	AMC355313	Bk3807 p533 Bk 3677 p919	T13N R14W Sec 19 T13N R15W Sec 24	7/14/2001 1/25/2001	160
✓ CCP#2	AMC355314	Bk3677 p38	T13N R14W Sec 19	1/25/2001	160
✓ CCP#3	AMC355315	Bk3677 p40	T13N R14W Secs 19, 30	1/25/2001	160
✓ CCP#4	AMC355316	Bk3677 p42	T13N R14W Sec 30	2/6/2001	160
✓ CCP#5	AMC355606	Bk3807 p535	T13N R14W Sec 19	7/14/2001	160
✓ CC#6	AMC355913	Bk3923 p133	T13N R14W Sec 18 T13N R15W Sec 13	11/24/2001	160
✓ CC#7	AMC355915	Bk3923 p136	T13N R14W Sec 18 T13N R15W Sec 13	11/24/2001	160
✓ CC#8	AMC355914	Bk3923 p139	T13N R15W Secs 12, 13	11/24/2001	160
✓ Copper Cliff#2	AMC364364	Bk5335 p935	T13N R15W Sec 12	12/04/2004	20

10

Potts Mountain Property
 Owens Mining District
 Mohave County, Arizona

<u>Claim</u>	<u>AMC#</u>	<u>Recording Info</u>	<u>Township / Range / Section</u>	<u>Date Located</u>	<u>Approx Acreage</u>
✓ LDP#1 Relocated	AMC355896 AMC362825	Bk3874 p320 Bk5205 p198	T12N R14W Secs 20, 21	9/30/2001 9/5/2004	160
✓ LDP#2 Relocated	AMC355897 AMC362826	Bk3874 p322 Bk5205 p201	T12N R14W Sec 21	9/30/2001 9/5/2004	160
✓ LDP#3 Relocated	AMC355898 AMC362827	Bk3874 p324 Bk5205 p204	T12N R14W, Secs 20, 21	9/30/2001 9/5/2004	160
✓ Lead Pill	AMC364366	Bk5335 p937	T12N R14W Sec 21	12/04/2004	20
✓ Red Top	AMC364365	Bk5335 p939	T12N R14W, Secs 20, 21	12/04/2004	20

Ester Basin Property
 Owens Mining District
 Mohave County, Arizona

<u>Claim</u>	<u>AMC#</u>	<u>Recording Info</u>	<u>Township / Range / Section</u>	<u>Date Located</u>	<u>Approx Acreage</u>
✓ LDP#4	AMC355838	Bk3868 p458	T12N R14W Secs 28, 33	9/3/2001	160
✓ LDP#5	AMC355839	Bk3868 p460	T12N R14W Secs 27, 34	9/3/2001	160
✓ Ester #1	AMC364367	Bk5335 p941	T12N R14W Sec28	12/04/2004	20
✓ Ester #2	AMC364368	Bk5335 p943	T12N R14W Secs 27, 28 33, 34	12/04/2004	20
✓ Ester #3	AMC364369	Bk5335 p945	T12N R14W Sec 34	12/04/2004	20

5

RECEIVED
 BUREAU OF
 LAND MANAGEMENT
 2005 JUL 12 10:13
 ARIZONA
 STATE OFFICE
 PHOENIX, ARIZONA

ENTERED IN COMPUTER

RE 8/31/05

North Rawhide / Copper Bluff Property
Owens Mining District
Mohave County, Arizona

<u>Claim</u>	<u>AMC#</u>	<u>Recording Info</u>	<u>Township / Range / Section</u>	<u>Date Located</u>	<u>Approx Acreage</u>
✓ SMG#11	AMC362821	Bk5205 p186	T11N R14W Secs 1, 12	9/5/2004	160
✓ SMG#12	AMC362822	Bk5205 p189	T11N R13W Sec 7 T11N R14W Sec7, 12	9/5/2004	160
✓ SMG#13	AMC362823	Bk5205 p192	T11N R14W Sec 12	9/5/2004	160
✓ SMG#14	AMC362824	Bk5205 p195	T11N R14W Sec 13	9/5/2004	160
✓ N. Rawhide #1	AMC364370	Bk5335 p947	T11N R14W Secs 1, 12	12/04/2004	20
✓ N. Rawhide #2	AMC364371	Bk5335 p949	T11N R13W Sec 7 T11N R14W Sec 12	12/04/2004	20
✓ Copper Bluff #1	AMC364372	Bk9335 p951	T11N R14W Sec 13	12/04/2004	20

Bonanza Property
(Also includes Deer Trail, Cactus Queen and Little Kimble)
Owens Mining District
Mohave County, Arizona

<u>Claim</u>	<u>AMC#</u>	<u>Recording Info</u>	<u>Township / Range / Section</u>	<u>Date Located</u>	<u>Approx Acreage</u>
✓ SMG#1	AMC362811	Bk5205 p156	T11N R13W Secs 18, 19	9/1/2004	122
✓ SMG#2	AMC362812	Bk5205 p159	T11N R14W Sec 13	9/1/2004	150
✓ SMG#3	AMC362813	Bk5205 p162	T11N R14W Sec 23	9/1/2004	160
✓ SMG#4	AMC362814	Bk5205 p165	T11N R14W Sec 24	9/1/2004	160
✓ SMG#5	AMC362815	Bk5205 p168	T11N R14W Sec 23	9/1/2004	160
✓ SMG#6	AMC362816	Bk5205 p171	T11N R14W Sec 24	9/1/2004	160
✓ SMG#7	AMC362817	Bk5205 p174	T11N R14W Sec 23	9/1/2004	160
✓ SMG#8	AMC362818	Bk5205 p177	T11N R14W Sec 24	9/1/2004	160
✓ Cactus Queen	AMC364373	Bk5335 p953	T11N R14W Sec 13	12/04/2004	20
✓ Deer Trail #1	AMC364374	Bk5335 p955	T11N R13W Sec 18	12/04/2004	20
✓ Bonanza #1	AMC364375	Bk5335 p957	T11N R14W Sec 24	12/04/2004	20
✓ Bonanza #2	AMC364376	Bk5335 p959	T11N R14W Sec 24	12/04/2004	20
✓ Bonanza #3	AMC364377	Bk5335 p961	T11N R14W Sec 24	12/04/2004	20
✓ Little Kimble #1	AMC364378	Bk5335 p963	T11N R14W Secs 22, 23	12/04/2004	20

Big Kinble / McGuffie Property
Owens Mining District
Mohave County, Arizona

<u>Claim</u>	<u>AMC#</u>	<u>Recording Info</u>	<u>Township / Range / Section</u>	<u>Date Located</u>	<u>Approx Acreage</u>
✓ SMG#9	AMC362819	Bk5205 p180	T11N R14W Secs 26, 27, 34	9/5/2004	160
✓ SMG#10	AMC362820	Bk5205 p183	T11N R14W Secs 26, 27	9/5/2004	160
✓ McGuffie #1	AMC364379	Bk5335 p965	T11N R14W Sec 26	12/04/2004	20
✓ McGuffie #2	AMC364380	Bk5335 p967	T11N R14W Sec 26	12/04/2004	20
✓ Big Kinble #1	AMC364381	Bk5335 p969	T11N R14W Sec 26	12/04/2004	20

2005 JUL 12 P 1:13

ENTERED IN COMPUTER
RE 8/18/05

RECEIVED
BUREAU OF
LAND MANAGEMENT

Exhibit A
 Burnt Well Property
 Harcuvar Mining District
 La Paz County, Arizona

<u>Claim</u>	<u>AMC#</u>	<u>Recording Info</u>	<u>Township / Range / Section</u>	<u>Date Located</u>	<u>Approx Acreage</u>
✓ Silver Lining Lode	AMC362684	Fee#2004-04684	T9N R11W Sec 30	9/3/2004	20
✓ BWP#1	AMC355890	Fee#2001-03832	T9N R11W Sec 30	9/3/2001	160
✓ BWP#2	AMC360629	Fee#2004-00747	T9N R11W Secs 30, 31	1/31/2004	160
✓ BWP#3	AMC357192	Fee#2002-06154	T9N R12W Sec 36	12/15/2002	160
✓ BWP#4	AMC357193	Fee#2002-06155	T8N R12W Sec 2	12/15/2002	160
✓ BWP#5	AMC357194	Fee#2002-06156	T9N R12W Sec 35	12/15/2002	160
✓ BWP#6	AMC360630	Fee#2004-00748	T9N R12W Sec 36	1/31/2004	160
✓ BWP#7	AMC360631	Fee#2004-00749	T9N R12W Sec 36	1/31/2004	160

ARIZONA
 STATE OFFICE
 PHOENIX, ARIZONA

2005 JUL 12 P 1:12

RECEIVER
 BUREAU OF
 LAND MANAGEMENT

ENTERED IN COMPUTER

RE 8/31/05

**United States Department of the Interior
Bureau of Land Management**

BUSINESS & SUPPORT SVCS DIV
222 N CENTRAL AVE
PHOENIX, AZ 85004 -2203
Phone: (602) 417-9200

Receipt	
No:	1122876

Transaction #: 1161819
Date of Transaction: 08/05/2005
CUSTOMER: FREDERICK C BAUMAN 9212 EMPIRE ROCK ST LAS VEGAS, NV 89143

LINE #	QTY	DESCRIPTION	REMARKS	UNIT PRICE	TOTAL
1	1.00	LOCATABLE MINERALS / MINING CLAIMS-NOT NEW-UNADJUD, ONE AUTH NO. ONLY / MINING CLAIM MONEY RECEIVED (455) CASES: AMC357922/\$3150.00	SUPPL PYMNT <i>126 claims</i>	- n/a -	3150.00
TOTAL:					\$3,150.00

PAYMENT INFORMATION																	
1	<table border="1"> <tr> <td>AMOUNT:</td> <td>\$3,150.00</td> <td>POSTMARKED:</td> <td>08/02/2005</td> </tr> <tr> <td>TYPE:</td> <td>CHECK</td> <td>RECEIVED:</td> <td>08/04/2005</td> </tr> <tr> <td>CHECK NO:</td> <td>2409</td> <td></td> <td></td> </tr> <tr> <td>NAME:</td> <td colspan="3">BAUMAN, FREDERICK C 9212 EMPIRE ROCK ST LAS VEGAS NV 89143</td> </tr> </table>	AMOUNT:	\$3,150.00	POSTMARKED:	08/02/2005	TYPE:	CHECK	RECEIVED:	08/04/2005	CHECK NO:	2409			NAME:	BAUMAN, FREDERICK C 9212 EMPIRE ROCK ST LAS VEGAS NV 89143		
AMOUNT:	\$3,150.00	POSTMARKED:	08/02/2005														
TYPE:	CHECK	RECEIVED:	08/04/2005														
CHECK NO:	2409																
NAME:	BAUMAN, FREDERICK C 9212 EMPIRE ROCK ST LAS VEGAS NV 89143																

REMARKS

This receipt was generated by the automated BLM Collections and Billing System and is a paper representation of a portion of the official electronic record contained therein.

There are 127 claims listed here. Money was \$25 short. paid for on receipt # 1130062

**United States Department of the Interior
Bureau of Land Management**

BUSINESS & SUPPORT SVCS DIV
222 N CENTRAL AVE
PHOENIX, AZ 85004 -2203
Phone: (602) 417-9200

Receipt	
No:	1130062

Transaction #: 1169095
Date of Transaction: 08/16/2005
CUSTOMER: FREDERICK C BAUMAN 9212 EMPIRE ROCK ST LAS VEGAS, NV 89143

LINE #	QTY	DESCRIPTION	REMARKS	UNIT PRICE	TOTAL
1	1.00	LOCATABLE MINERALS / MINING CLAIMS-NOT NEW-UNADJUD, ONE AUTH NO. ONLY / MINING CLAIM MONEY RECEIVED (455) CASES: AMC357922/\$25.00	SUPPL PYMNT	- n/a -	25.00
TOTAL:					\$25.00

PAYMENT INFORMATION																													
NOTE: Items will appear on credit card statement as "Bureau of Land Management".																													
1	<table border="1"> <tr> <td>AMOUNT:</td> <td>\$25.00</td> <td>POSTMARKED:</td> <td>N/A</td> </tr> <tr> <td>TYPE:</td> <td>CREDIT CARD</td> <td>RECEIVED:</td> <td>08/16/2005</td> </tr> <tr> <td>NAME:</td> <td colspan="3">BAUMAN, FREDERICK C 9212 EMPIRE ROCK ST LAS VEGAS NV 89143</td> </tr> <tr> <td>CARD NO:</td> <td>XXXXXXXXXXXX6700</td> <td>AUTH CODE:</td> <td>192078</td> </tr> <tr> <td>NAME ON CARD:</td> <td colspan="3">FREDERICK BAUMAN</td> </tr> <tr> <td>EXPIRES:</td> <td colspan="3">04/30/2008</td> </tr> <tr> <td>SIGNATURE:</td> <td colspan="3"></td> </tr> </table>	AMOUNT:	\$25.00	POSTMARKED:	N/A	TYPE:	CREDIT CARD	RECEIVED:	08/16/2005	NAME:	BAUMAN, FREDERICK C 9212 EMPIRE ROCK ST LAS VEGAS NV 89143			CARD NO:	XXXXXXXXXXXX6700	AUTH CODE:	192078	NAME ON CARD:	FREDERICK BAUMAN			EXPIRES:	04/30/2008			SIGNATURE:			
AMOUNT:	\$25.00	POSTMARKED:	N/A																										
TYPE:	CREDIT CARD	RECEIVED:	08/16/2005																										
NAME:	BAUMAN, FREDERICK C 9212 EMPIRE ROCK ST LAS VEGAS NV 89143																												
CARD NO:	XXXXXXXXXXXX6700	AUTH CODE:	192078																										
NAME ON CARD:	FREDERICK BAUMAN																												
EXPIRES:	04/30/2008																												
SIGNATURE:																													

REMARKS
SEE TRVRIPY 2209059/FOR ROD

This receipt was generated by the automated BLM Collections and Billing System and is a paper representation of a portion of the official electronic record contained therein.

RECEIVED
BUREAU OF
LAND MANAGEMENT
2004 AUG - 2 A 10: 20
ARIZONA
STATE OFFICE
PHOENIX, ARIZONA

Amc 356225
356410
356667
356928
355838

354852

A3850-1 (NOV. 2001)

Return Document to:
Fredrick C. Bauman, Esq.
Arizona Bar # 17121
5821 Pristine Falls Ave, Las Vegas, NV 89131
Telephone: (702) 396-5292

No. of Claims: 2 x \$5 = 10.00
Receipt No.: _____ Check No.: NO
Init: CB FOR BLM USE ONLY 1/4

- AFFIDAVIT OF PERFORMANCE OF ANNUAL WORK.** Also fill in Items 1 through 9 and the reverse side of this document.
- NOTICE OF INTENTION TO HOLD.** I intend to hold the claims(s)/site(s) listed on the reverse side of this document for the calendar year 20____. Also fill in Items 1 through 4 and Item 9.

Notices of Intention to Hold are for mill sites and tunnel sites or for mining claims when assessment work has not been done, regardless of whether the annual assessment has been suspended, deferred, or not yet accrued. The filing of a Notice of Intention to Hold shall not relieve the owner of complying with federal and state laws pertaining to the performance of annual assessment work. Notices of Intention to Hold for mill sites or tunnel sites need not be county recorded. For mining claims the form filed with the Bureau of Land Management (BLM) must be identical to the one that was or will be filed with the county.

Evidence of Annual Assessment Work or a Notice of Intention to Hold must be filed each calendar year following the calendar year in which the claim/site was located. **All claims listed on a single affidavit must be contiguous.**

1. State of Arizona, County of District of Columbia ss:
2. I, (Name) George Hyatt
3. Reside at (Address) 8003 Ft Hunt Rd.
City Alexandria, County Fairfax, State VA Zip 22308

being duly sworn, deposes and says that he/she is a citizen of the United States, more than eighteen years of age, that all of the facts set forth in this affidavit/notice, subject to the provisions and penalties of 18 U.S.C. 1001 pertaining to the filing of false, fictitious, or fraudulent statements with the United States, are true and correct according to the best of my knowledge, information and belief.

4. Owner's name and address (If not shown in Items 1-3 above). Check here if this is a change of address.
Treasure King Mines, LLC c/o George Hyatt, Manager
8003 Ft Hunt Rd, Alexandria, VA 22308

5. That I am personally acquainted with the mining claim(s). The work and improvements were made by and at the expense of the owner(s) of said claim(s). Said contiguous group of claims, listed on the reverse side of this document, are situated in the Wauapai Mining District, MOHAVE County, Arizona.

6. That between the dates starting at 12 o'clock noon on September 1, 2003 and ending at 12 o'clock noon on September 1, 2004 at least \$ 250 Dollars worth of work and improvements were done and performed upon said claim(s) or upon one or more of a contiguous group of claims for the benefit of all, or wholly or partly outside of a contiguous group of claims for the benefit of all, not including the location work.

7. That the following persons were employed to perform the work and improvements described herein:
Fred Bauman

ENTERED INTO COMPUTER
11/15/04 ab

8. That the work and improvements performed were:

Road repair / install protective fencing around open shaft.

9. Dated: July 14, 2004 Signature: [Signature]

SUBSCRIBED AND SWORN TO before me, a Notary Public, this 14 day of July, 2004

by George W. Hyatt

Notary Public Elizabeth A. Ester

MY COMMISSION EXPIRES 07-14-07

Elizabeth A. Ester
Notary Public, District of Columbia
My Commission Expires 07-14-2007

If the claims/sites have consecutive BLM numbers and are in the same Township, Range and Section(s), they may be listed as follows:

Sample 1 - 10

A MC 19640 - 49

Dkt/Pg 1025/1-10
Recording #9106173-82

4N 20W 36

Claim/Site Name

Serial Number

Dkt/Pg or Record # of
Orig Location Notice

TWN
SHP RNG SEC(S)

AW # 1

AMC 356225

BK 4062, Pg 538

23N 18W 13

AW # 2

AMC 356226

BK 4062, Pg 541

23N 18W 13, 14

BLM requires a \$5 nonrefundable service charge for each mining claim, mill site or tunnel site payable on or before December 30th (not the 31st). Mail to:

Bureau of Land Management
222 North Central Avenue
Phoenix, Arizona 85004-2203
602-417-9200
www.az.blm.gov

This form is for the purpose of complying with the laws of the United States Department of the Interior, Bureau of Land Management and the State of Arizona pertaining to assessment work and/or notice of intention to hold. 30 U.S.C. 28, 43 CFR 3833.2, ARS 27-208. Subject to Paperwork Reduction Act and Privacy Act statements available at the BLM AZ State Office. This form is not copyrighted. It may be reproduced without permission.

BLM Date Stamp

ARIZONA
STATE OFFICE
HOENIX, ARIZONA
2004 AUG - 2 A 10: 20
RECEIVED
BUREAU OF
LAND MANAGEMENT

A3850-1 (NOV.2001)

Return Document to:
Federick C. Bauman, AZ Bar #17121
5821 Pristine Falls Ave
Las Vegas, NV 89131
Telephone: (702) 396-5292

No. of Claims: <u>5</u>	x \$5 = <u>25⁰⁰</u>
Receipt No.:	Check No.: <u>MD</u>
Init: <u>[initials]</u>	FOR BLM USE ONLY <u>2 of 4</u>

AFFIDAVIT OF PERFORMANCE OF ANNUAL WORK. Also fill in Items 1 through 9 and the reverse side of this document.

NOTICE OF INTENTION TO HOLD. I intend to hold the claims(s)/site(s) listed on the reverse side of this document for the calendar year 20____. Also fill in Items 1 through 4 and Item 9.

Notices of Intention to Hold are for mill sites and tunnel sites or for mining claims when assessment work has not been done, regardless of whether the annual assessment has been suspended, deferred, or not yet accrued. The filing of a Notice of Intention to Hold shall not relieve the owner of complying with federal and state laws pertaining to the performance of annual assessment work. Notices of Intention to Hold for mill sites or tunnel sites need not be county recorded. For mining claims the form filed with the Bureau of Land Management (BLM) must be identical to the one that was or will be filed with the county.

Evidence of Annual Assessment Work or a Notice of Intention to Hold must be filed each calendar year following the calendar year in which the claim/site was located. **All claims listed on a single affidavit must be contiguous.**

1. State of ~~Arizona~~, County of District of Columbia ss:
2. I, (Name) George Hyatt
3. Reside at (Address) 8003 Ft Hunt Rd
City Alexandria, County Fairfax, State VA Zip 22308

being duly sworn, deposes and says that he/she is a citizen of the United States, more than eighteen years of age, that all of the facts set forth in this affidavit/notice, subject to the provisions and penalties of 18 U.S.C. 1001 pertaining to the filing of false, fictitious, or fraudulent statements with the United States, are true and correct according to the best of my knowledge, information and belief.

4. Owner's name and address (If not shown in Items 1-3 above). Check here if this is a change of address.
Treasure King Mines, LLC, c/o George Hyatt, Manager
8003 Ft Hunt Rd, Alexandria, VA 22308

5. That I am personally acquainted with the mining claim(s). The work and improvements were made by and at the expense of the owner(s) of said claim(s). Said contiguous group of claims, listed on the reverse side of this document, are situated in the Big Bug/Turkey Creek Mining District, Yavapai County, Arizona.

6. That between the dates starting at 12 o'clock noon on September 1, 2003 and ending at 12 o'clock noon on September 1, 2004 at least \$ 600 Dollars worth of work and improvements were done and performed upon said claim(s) or upon one or more of a contiguous group of claims for the benefit of all, or wholly or partly outside of a contiguous group of claims for the benefit of all, not including the location work.

7. That the following persons were employed to perform the work and improvements described herein:
Fred Bauman & Nick Hughes
ENTERED INTO COMPUTER
11/15/04 AB

8. That the work and improvements performed were:

Road repair. Repair protective fencing around shafts

9. Dated: July 14, 2004 Signature:

SUBSCRIBED AND SWORN TO before me, a Notary Public, this 14 day of July, 2004

by George W. Hyatt

Notary Public Elizabeth A. Ester

MY COMMISSION EXPIRES 07-14-07

Elizabeth A. Ester
Notary Public, District of Columbia
My Commission Expires 07-14-2007

If the claims/sites have consecutive BLM numbers and are in the same Township, Range and Section(s), they may be listed as follows:

Sample 1 - 10

A MC 19640 - 49

Dkt/Pg 1025/1-10
Recording #9106173-82


4N 20W 36

Claim/Site Name	Serial Number	Dkt/Pg or Record # of Orig Location Notice	TWN		
			SHP	RNG	SEC(S)
Treasure King Lode	AMC 356410	B/C 3928, p. 281	11.5N	1E	24
TK #1	AMC 356669	Bk 3957, p. 462	11.5N	1E	24, 25
TK #2	AMC 356667	Bk 3957, p. 463	11.5N	1E	25, 36
TK #3	AMC 356668	Bk 3957, p. 464	11.5N	1E	36
TK #4	AMC 356930	B/C 3965, p. 702	11.5N	1E	36

BLM requires a \$5 nonrefundable service charge for each mining claim, mill site or tunnel site payable on or before December 30th (not the 31st). Mail to:

Bureau of Land Management
222 North Central Avenue
Phoenix, Arizona 85004-2203
602-417-9200
www.az.blm.gov

This form is for the purpose of complying with the laws of the United States Department of the Interior, Bureau of Land Management and the State of Arizona pertaining to assessment work and/or notice of intention to hold. 30 U.S.C. 28, 43 CFR 3833.2, ARS 27-208. Subject to Paperwork Reduction Act and Privacy Act statements available at the BLM AZ State Office. This form is not copyrighted. It may be reproduced without permission.



BLM Date Stamp

RECEIVED
 BUREAU OF
 LAND MANAGEMENT
 2004 AUG - 2 A 10: 21 (NOV 2001)
 ARIZONA
 STATE OFFICE
 PHOENIX, ARIZONA

Return Document to:
Fredrick C. Bauman Esq - AZ Bar #17121
5821 Pristine Falls Ave.
Las Vegas, NV 89131
 Telephone: (702) 396-5292

No. of Claims: <u>2</u>	x \$5 = <u>10</u>
Receipt No: _____	Check No: <u>M</u>
Init: <u>C</u>	FOR BLM USE ONLY <u>3 of 4</u>

- AFFIDAVIT OF PERFORMANCE OF ANNUAL WORK.** Also fill in Items 1 through 9 and the reverse side of this document.
- NOTICE OF INTENTION TO HOLD.** I intend to hold the claims(s)/site(s) listed on the reverse side of this document for the calendar year 20____. Also fill in Items 1 through 4 and Item 9.

Notices of Intention to Hold are for mill sites and tunnel sites or for mining claims when assessment work has not been done, regardless of whether the annual assessment has been suspended, deferred, or not yet accrued. The filing of a Notice of Intention to Hold shall not relieve the owner of complying with federal and state laws pertaining to the performance of annual assessment work. Notices of Intention to Hold for mill sites or tunnel sites need not be county recorded. For mining claims the form filed with the Bureau of Land Management (BLM) must be identical to the one that was or will be filed with the county.

Evidence of Annual Assessment Work or a Notice of Intention to Hold must be filed each calendar year following the calendar year in which the claim/site was located. All claims listed on a single affidavit must be contiguous.

1. State of ~~Arizona~~, County of District of Columbia ss:
2. I, (Name) George Hyatt
3. Reside at (Address) 8003 Ft Hunt Rd
 City Alexandria, County Fairfax, State VA Zip 22308

being duly sworn, deposes and says that he/she is a citizen of the United States, more than eighteen years of age, that all of the facts set forth in this affidavit/notice, subject to the provisions and penalties of 18 U.S.C. 1001 pertaining to the filing of false, fictitious, or fraudulent statements with the United States, are true and correct according to the best of my knowledge, information and belief.

4. Owner's name and address (If not shown in Items 1-3 above). Check here if this is a change of address.
Treasure King Mines, LLC, c/o George Hyatt, manager
8003 Ft Hunt Rd, Alexandria, VA 22308

5. That I am personally acquainted with the mining claim(s). The work and improvements were made by and at the expense of the owner(s) of said claim(s). Said contiguous group of claims, listed on the reverse side of this document, are situated in the Owens Mining District, Mohave County, Arizona.

6. That between the dates starting at 12 o'clock noon on September 1, 2003 and ending at 12 o'clock noon on September 1, 2004 at least \$ 250 Dollars worth of work and improvements were done and performed upon said claim(s) or upon one or more of a contiguous group of claims for the benefit of all, or wholly or partly outside of a contiguous group of claims for the benefit of all, not including the location work.

7. That the following persons were employed to perform the work and improvements: Fred Bauman

ENTERED INTO COMPUTER
 11/15/04 aib

B. That the work and improvements performed were:

Road repair + repair protective fencing around open slope

9. Dated: July 14, 2004 Signature:

SUBSCRIBED AND SWORN TO before me, a Notary Public, this 14 day of July, 2004

by George W. Hyatt

Notary Public Elizabeth A. Ester

MY COMMISSION EXPIRES 07-14-07

Elizabeth A. Ester
Notary Public, District of Columbia
My Commission Expires 07-14-2007

If the claims/sites have consecutive BLM numbers and are in the same Township, Range and Section(s), they may be listed as follows:

Sample 1 - 10

A MC 19640 - 49

Dkt/Pg 1025/1-10
Recording #9106173-82

4N 20W 36

Claim/Site Name

Serial Number

Dkt/Pg or Record # of
Orig Location Notice

TWN
SHP RNG SEC(S)

LDP #4

Amc 355838

B/c 3868, Pg 458

12N 14W 28, 33

LDP #5

Amc 355839

B/c 3868, Pg 460

12N 14W 27, 34

BLM requires a \$5 nonrefundable service charge for each mining claim, mill site or tunnel site payable on or before December 30th (not the 31st). Mail to:

Bureau of Land Management
222 North Central Avenue
Phoenix, Arizona 85004-2203
602-417-9200
www.az.blm.gov

This form is for the purpose of complying with the laws of the United States Department of the Interior, Bureau of Land Management and the State of Arizona pertaining to assessment work and/or notice of intention to hold. 30 U.S.C. 28, 43 CFR 3833.2, ARS 27-208. Subject to Paperwork Reduction Act and Privacy Act statements available at the BLM AZ State Office. This form is not copyrighted. It may be reproduced without permission.

BLM Date Stamp

ARIZONA
STATE OFFICE
PHOENIX, ARIZONA

2004 AUG - 2 A 10: 20

RECEIVED
BUREAU OF
LAND MANAGEMENT

A3850-1 (NOV.2001)

Return Document to:

Frederick C. Bauman - AZ Bar #17121
5821 Pristine Falls Ave.
Las Vegas, NV 89131
Telephone: (702) 396-5292

No. of Claims:	<u>1</u>	x \$5 =	<u>5.00</u>
Receipt No.:	<u> </u>	Check No.:	<u>m</u>
Init:	<u> </u>	FOR BLM USE ONLY	

4 of 4

AFFIDAVIT OF PERFORMANCE OF ANNUAL WORK. Also fill in Items 1 through 9 and the reverse side of this document.

NOTICE OF INTENTION TO HOLD. I intend to hold the claims(s)/site(s) listed on the reverse side of this document for the calendar year 20 . Also fill in Items 1 through 4 and Item 9.

Notices of Intention to Hold are for mill sites and tunnel sites or for mining claims when assessment work has not been done, regardless of whether the annual assessment has been suspended, deferred, or not yet accrued. The filing of a Notice of Intention to Hold shall not relieve the owner of complying with federal and state laws pertaining to the performance of annual assessment work. Notices of Intention to Hold for mill sites or tunnel sites need not be county recorded. For mining claims the form filed with the Bureau of Land Management (BLM) must be identical to the one that was or will be filed with the county.

Evidence of Annual Assessment Work or a Notice of Intention to Hold must be filed each calendar year following the calendar year in which the claim/site was located. **All claims listed on a single affidavit must be contiguous.**

1. State of Arizona, County of District of Columbia ss:

2. I, (Name) George Hyatt

3. Reside at (Address) 8003 Ft Hunt Rd
City Alexandria, County Fairfax, State VA Zip 22308

being duly sworn, deposes and says that he/she is a citizen of the United States, more than eighteen years of age, that all of the facts set forth in this affidavit/notice, subject to the provisions and penalties of 18 U.S.C. 1001 pertaining to the filing of false, fictitious, or fraudulent statements with the United States, are true and correct according to the best of my knowledge, information and belief.

4. Owner's name and address (If not shown in Items 1-3 above). Check here if this is a change of address.

Treasure King Mines, LLC, c/o George Hyatt, manager
8003 Ft Hunt Rd, Alexandria, VA 22308

5. That I am personally acquainted with the mining claim(s). The work and improvements were made by and at the expense of the owner(s) of said claim(s). Said contiguous group of claims, listed on the reverse side of this document, are situated in the Wanajan Mining District, Maricopa County, Arizona.

6. That between the dates starting at 12 o'clock noon on September 1, 2003 and ending at 12 o'clock noon on September 1, 2004 at least \$ 125 Dollars worth of work and improvements were done and performed upon said claim(s) or upon one or more of a contiguous group of claims for the benefit of all, or wholly or partly outside of a contiguous group of claims for the benefit of all, not including the location work.

7. That the following persons were employed to perform the work and improvements specified herein:

Fred Bauman

ENTERED INTO COMPUTER

11/15/04 ab

United States Department of the Interior
Bureau of Land Management
 BUSINESS & SUPPORT SVCS DIV
 222 N CENTRAL AVE
 PHOENIX, AZ 85004 -2203
 Phone: (602) 417-9200

Receipt	
No:	920274

Transaction #: 954353
Date of Transaction: 08/03/2004

CUSTOMER: FREDERICK C BAUMAN
 5821 PRISTINE FALLS AVE
 LAS VEGAS, NV 89131

LINE #	QTY	DESCRIPTION	REMARKS	UNIT PRICE	TOTAL
1	1.00	LOCATABLE MINERALS / MINING CLAIMS-NOT NEW-UNADJUD, ONE AUTH NO. ONLY / MINING CLAIM MONEY RECEIVED (455) CASES: AMC356410/\$50.00	WAIVER/POL 2004 - 10	- n/a -	50.00
TOTAL:					\$50.00

PAYMENT INFORMATION					
1	AMOUNT:	\$50.00	POSTMARKED:	07/31/2004	
	TYPE:	CHECK	RECEIVED:	08/02/2004	
	CHECK NO:	06546433948			
	NAME:	HYATT, GEORGE 5821 PRISTINE FALLS AVE LAS VEGAS NV 89131			

REMARKS

This receipt was generated by the automated BLM Collections and Billing System and is a paper representation of a portion of the official electronic record contained therein.

AMC 356225 AMC 354852
UNITED STATES
DEPARTMENT OF THE INTERIOR
BUREAU OF LAND MANAGEMENT

AMC 356928
AMC 356410

IAC 2010
AMC 355838
FORM APPROVED
OMB NO. 1004-0114
Expires: December 31, 2002
2004

MAINTENANCE FEE WAIVER CERTIFICATION
SEE INSTRUCTIONS ON REVERSE 2003

1. This small miner waiver is filed for the assessment year beginning at noon on September 1, ~~2002~~ and ending at noon on September 1, 2003.
2. The undersigned and all related parties owned ten or fewer mining claims, mill, or tunnel sites located and maintained on Federal lands in the United States of America on September 1, 2002 2003
3. The undersigned have performed the assessment work required by law for each mining claim listed prior to filing this waiver and understand that by filing this form; an affidavit of assessment work must be recorded by the December 30th following the filing of this waiver.
4. The undersigned understand that if the assessment work obligation has not yet come due under 30 U.S.C. 28 (for those claims in their first assessment year only); a notice of intent to hold reciting this condition must be recorded by the December 30th following the filing of this waiver.
5. The undersigned understand that mill and tunnel sites may also be listed upon this waiver and be waived from payment of the maintenance fee; and that a notice of intent to hold for these sites is required to be recorded by the December 30th immediately following the filing of this waiver.
6. The undersigned understand and acknowledge that pursuant to 43 U.S.C. 1212 and 18 U.S.C. 1001; the filing or recording of a false, fictitious, or fraudulent document with the Bureau of Land Management may result in a fine of up to \$250,000, a prison term not to exceed five years, or both.
7. The mining claims, mill or tunnel sites for which this waiver from payment of the maintenance fees is requested are:

CLAIM OR SITE NAME	BLM RECORDATION SERIAL NUMBER
1. Treasure King Lode	AMC #356410
2. TK #1	AMC #356669
3. TK #2	AMC #356667
4. TK #3	AMC #356668
5. TK #4	AMC #356930
6. LDP #4	AMC #355838
7. LDP #5	AMC #355839
8. Wine Silver	AMC #354852
9. AW #1	AMC #356225
10. AW #2	AMC #356226

The owner(s) (claimants) of the above mining claims and sites are:

Treasure King Mines, LLC
(Owner's Name - Please Print)
 c/o George Hyatt
 8003 Ft Hunt Rd.
(Street or P.O. Box)
 Alexandria VA 22308
(City) (State) (Zip Code)

George Hyatt
(Owner's Signature)
 George Hyatt, Manager

(Owner's Name - Please Print)

(Street or P.O. Box)

(City) (State) (Zip Code)

State of Virginia
 County of _____
 Subscribed and sworn to before me, this
 2nd day of August 2003
(Owner's Signature)
 Notary Public
 My commission expires 5/31/2005

(Owner's Name - Please Print)

(Street or P.O. Box)

(City) (State) (Zip Code)

(Owner's Signature)

RECEIVED
 BUREAU OF
 LAND MANAGEMENT
 2003 AUG 13 A 10:17
 STATE OFFICE
 PHOENIX, ARIZONA

ENTERED IN COMPUTER

8/15/03

Return Document to:
 Frederick C. Bauman, Esq.
 Arizona Bar # 17121
 5821 Pristine Falls Ave
 Las Vegas, NV 89131

406

AMC 356225
 AMC 354852
 AMC 355838
 AMC 356928
 AMC 356667
 AMC 356410

FORM APPROVED
 OMB NO. 1004-0114
 Expires: December 31, 2002

Form 3830-2
 (January 2000)

UNITED STATES
 DEPARTMENT OF THE INTERIOR
 BUREAU OF LAND MANAGEMENT

Tel: (702) 396-5292

MAINTENANCE FEE WAIVER CERTIFICATION

SEE INSTRUCTIONS ON REVERSE

- This small miner waiver is filed for the assessment year beginning at noon on September 1, 2004 and ending at noon on September 1, 2005
- The undersigned and all related parties owned ten or fewer mining claims, mill, or tunnel sites located and maintained on Federal lands in the United States of America on September 1, 2004
- The undersigned have performed the assessment work required by law for each mining claim listed prior to filing this waiver and understand that by filing this form; an affidavit of assessment work must be recorded by the December 30th following the filing of this waiver.
- The undersigned understand that if the assessment work obligation has not yet come due under 30 U.S.C. 28 (for those claims in their first assessment year only); a notice of intent to hold reciting this condition must be recorded by the December 30th following the filing of this waiver.
- The undersigned understand that mill and tunnel sites may also be listed upon this waiver and be waived from payment of the maintenance fee; and that a notice of intent to hold for these sites is required to be recorded by the December 30th immediately following the filing of this waiver.
- The undersigned understand and acknowledge that pursuant to 43 U.S.C. 1212 and 18 U.S.C. 1001; the filing or recording of a false, fictitious, or fraudulent document with the Bureau of Land Management may result in a fine of up to \$250,000, a prison term not to exceed five years, or both.
- The mining claims, mill or tunnel sites for which this waiver from payment of the maintenance fees is requested are:

CLAIM OR SITE NAME	BLM RECORDATION SERIAL NUMBER
1. Treasure King Lode	AMC # 356410
2. TK #1	AMC # 356669
3. TK #2	AMC # 356667
4. TK #3	AMC # 356668
5. TK #4	AMC # 356930
6. LDP #4	AMC # 355838
7. LDP #5	AMC # 355839
8. Wire Silver	AMC # 354852
9. AW #1	AMC # 356225
10. AW #2	AMC # 356226

The owner(s) (claimants) of the above mining claims and sites are:
 Treasure King Mines, LLC
 c/o George Hyatt, Manager
 (Owner's Name - Please Print)
 8003 Ft. Hunt Rd
 (Street or P.O. Box)
 Alexandria VA 22308
 (City) (State) (Zip Code)

TREASURE KING MINES, LLC
 By George Hyatt
 (Owner's Signature)
 George Hyatt, Manager

RECEIVED
 BUREAU OF
 LAND MANAGEMENT
 2004 AUG - 2
 A 10: 20
 ARIZONA
 STATE OFFICE
 PHOENIX, ARIZONA

(Owner's Name - Please Print)
 (Street or P.O. Box)
 (City) (State) (Zip Code)

(Owner's Signature)

(Owner's Name - Please Print)
 (Street or P.O. Box)
 (City) (State) (Zip Code)

(Owner's Signature)

ENTERED IN COMPUTER

(Owner's Name - Please Print)

(Street or P.O. Box)

(Owner's Name - Please Print)

(Street or P.O. Box)

(Owner's Name - Please Print)

(Street or P.O. Box)

(Owner's Name - Please Print)

(Street or P.O. Box)

(Owner's Signature)

(City)

(State)

(Zip Code)

(Owner's Signature)

(City)

(State)

(Zip Code)

(Owner's Signature)

(City)

(State)

(Zip Code)

(Owner's Signature)

(City)

(State)

(Zip Code)

INSTRUCTIONS

- This certification is made under the provisions of § 1744 of Title 43 and § 28-28k of Title 30 of the United States Code; and the regulations thereunder (43 CFR Part 3830).
- The claimant(s) must fill in the dates in paragraph 1 for the beginning and ending of the assessment year for which this waiver is sought.
- The claimant(s) must fill in the date in paragraph 2 for the beginning of the assessment year for which this waiver is sought.
- All claim and site names and Bureau of Land Management (BLM) serial numbers must be listed for the mining claims, mill sites, and tunnel sites for which the waiver is sought.
- All owners of the mining claims, mill sites, and tunnel sites and their addresses must be given.
- This waiver form must be signed by all the claimants or their designated agent, in original form. If an agent is designated, a notarized designation of agent, signed by all of the claimants with proper address given, must be submitted with this waiver.
- This form must be filed no later than September 1st for the upcoming assessment year in the BLM State Office where the mining claims or sites are recorded, or the waiver cannot be granted by the BLM. (Example: to obtain a waiver for the assessment year 2000, which begins at noon on September 1, 1999, you must qualify for and file for a waiver no later than September 1, 1999 in the proper BLM State Office).
- For all mining claims which require assessment work, you must record an affidavit of labor on or before the December 30th immediately following the filing of this waiver. For all other mining claims or sites waived, you must record a notice of intent to hold on or before the December 30th immediately following the filing of this waiver.
- Mill and tunnel sites may also be listed upon this waiver and be waived from payment of the maintenance fee. A notice of intent to hold for these sites is required to be filed by the December 30th following the filing of this waiver.

NOTICE/BURDEN HOURS STATEMENT

The Privacy Act of 1974, *as amended*, and the regulation in 43 CFR 2.48(d) provide that you be furnished the following information in connection with the information required by this certification of waiver from rental fees.

AUTHORITY: 30 U.S.C. 28-28k; 43 U.S.C. 1201, 1457, 1740, and 1744; and 43 CFR 3830.

PRINCIPLE PURPOSE: This information is to be used to verify that the owner(s) (claimants) of a mining claim has complied with 30 U.S.C. 28f and is entitled to perform assessment work in lieu of paying the maintenance fee for the mining claims listed on this form.

ROUTINE USE: (1) Adjudication of the claimant(s) certification of waiver from paying the maintenance fee otherwise required by 30 U.S.C. 28f. (2) Disclosure may be made to appropriate Federal agencies when location is made within the agency's geographic area of responsibility. (3) Information from the record and/or the record will be transferred to the appropriate Federal, State, or local agency, or a member of the public in response to a specific request for pertinent information. (4) Information may also be provided to the Department of Justice or in a proceeding before a court or adjudicative body; or to Federal, State, local or foreign agencies when needed for enforcement of civil or criminal codes or applicable regulations concerning title rights upon the public land.

EFFECT OF NOT PROVIDING INFORMATION: Disclosure of this information is required by 30 U.S.C. 28f and 43 CFR Part 3830 for those qualified claimants wishing to take the small miner waiver allowed. Failure to supply the information required in this form to support the claimants certification of waiver from payment of the otherwise required maintenance fees will result in the waiver being disallowed and the mining claims subject to forfeiture by BLM under 30 U.S.C. 28i.

The Paperwork Reduction Act of 1995 requires us to inform you that:

This information is being collected to allow the BLM to determine if you qualify for a waiver from the payment of \$100 per mining claim or site maintenance fee established in 30 U.S.C. 28f and the implementing regulations at 43 CFR 3830. A response to this request is required in accordance with the statute to obtain your benefit.

BLM would like you to know that you do not have to respond to this, or any other, Federal agency-sponsored information collection unless it displays a currently valid OMB control number.

Public reporting burden for this form is estimated to average 8 minutes (0.133 hours) per response, including time to review instructions, gathering and maintaining data, and completing and reviewing the form. Direct comments regarding this burden estimate, or any other aspect of this form, to the U.S. Department of the Interior, Bureau of Land Management, (1004-0114) Bureau Clearance Officer (WO-630), Mail Stop 401 LS, 1849 C St., N.W., Washington, D.C. 20240.

FOR OFFICIAL USE ONLY

UNITED STATES
DEPARTMENT OF THE INTERIOR
BUREAU OF LAND MANAGEMENT
MAINTENANCE FEE WAIVER CERTIFICATION
SEE INSTRUCTIONS ON REVERSE

AMC 355838
AMC 356410
AMC 356669
AMC 356928
2003

IAC
AMC 356225 187
FORM APPROVED
OMB NO. 1004-0114
Expires: December 31, 2002
AMC 354852 2004

- This small miner waiver is filed for the assessment year beginning at noon on September 1, 2002 and ending at noon on September 1, 2003.
- The undersigned and all related parties owned ten or fewer mining claims, mill, or tunnel sites located and maintained on Federal lands in the United States of America on September 1, 2002 2003
- The undersigned have performed the assessment work required by law for each mining claim listed prior to filing this waiver and understand that by filing this form; an affidavit of assessment work must be recorded by the December 30th following the filing of this waiver.
- The undersigned understand that if the assessment work obligation has not yet come due under 30 U.S.C. 28 (for those claims in their first assessment year only); a notice of intent to hold reciting this condition must be recorded by the December 30th following the filing of this waiver.
- The undersigned understand that mill and tunnel sites may also be listed upon this waiver and be waived from payment of the maintenance fee; and that a notice of intent to hold for these sites is required to be recorded by the December 30th immediately following the filing of this waiver.
- The undersigned understand and acknowledge that pursuant to 43 U.S.C. 1212 and 18 U.S.C. 1001; the filing or recording of a false, fictitious, or fraudulent document with the Bureau of Land Management may result in a fine of up to \$250,000, a prison term not to exceed five years, or both.
- The mining claims, mill or tunnel sites for which this waiver from payment of the maintenance fees is requested are:

CLAIM OR SITE NAME	BLM RECORDATION SERIAL NUMBER
1. Treasure King Lode	AMC #356410
2. TK #1	AMC #356669
3. TK #2	AMC #356667
4. TK #3	AMC #356668
5. TK #4	AMC #356930
6. LDP #4	AMC #355838
7. LDP #5	AMC #355839
8. Wire Silver	AMC #354852
9. AW #1	AMC #356225
10. AW #2	AMC #356226

The owner(s) (claimants) of the above mining claims and sites are:
Treasure King Mines, LLC
(Owner's Name - Please Print)
c/o George Hyatt
2003 Ft Hunt Rd.
(Street or P.O. Box)
Alexandria VA 22308
(City) (State) (Zip Code)

(Owner's Name - Please Print)
(Street or P.O. Box)
(City) (State) (Zip Code)

(Owner's Name - Please Print)
(Street or P.O. Box)
(City) (State) (Zip Code)

[Signature]
 George Hyatt, Manager
 State of Virginia
 County of _____
 Subscribed and sworn to before me, this
2nd day of August, 2003
[Signature]
(Owner's Signature)

[Signature]
 Notary Public
 My commission expires 5/31/2005
(Owner's Signature)

RECEIVED
 BUREAU OF
 LAND MANAGEMENT
 2003 AUG 13 A 10:17
 ARIZONA
 STATE OFFICE
 PHOENIX, ARIZONA

ENTERED IN COMPUTER
 8/14/2003 *[initials]*

AMC 354852, 355838,
AMC 356225, 356410,
AMC 356667, 356928

RECEIVED
BUREAU OF LAND MANAGEMENT
2003 AUG 13
ARIZONA STATE OFFICE
PHOENIX, ARIZONA
A3880-1 (NOV 2001)

Return Document to:
George Hyatt, Manager
Treasure King Mines, LLC
8003 Ft Hunt Rd, Alexandria, VA
Telephone: 703-765-5308 22308

No. of Claims: 1 x \$5 = \$5
Receipt No.: _____ Check No.: 00
Init: E FOR BLM USE ONLY claf5

AFFIDAVIT OF PERFORMANCE OF ANNUAL WORK. Also fill in Items 1 through 9 and the reverse side of this document.

NOTICE OF INTENTION TO HOLD. I intend to hold the claims(s)/site(s) listed on the reverse side of this document for the calendar year 20____. Also fill in Items 1 through 4 and Item 9.

Notices of Intention to Hold are for mill sites and tunnel sites or for mining claims when assessment work has not been done, regardless of whether the annual assessment has been suspended, deferred, or not yet accrued. The filing of a Notice of Intention to Hold shall not relieve the owner of complying with federal and state laws pertaining to the performance of annual assessment work. Notices of Intention to Hold for mill sites or tunnel sites need not be county recorded. For mining claims the form filed with the Bureau of Land Management (BLM) must be identical to the one that was or will be filed with the county.

Evidence of Annual Assessment Work or a Notice of Intention to Hold must be filed each calendar year following the calendar year in which the claim/site was located. All claims listed on a single affidavit must be contiguous.

1. ~~State of Arizona~~, County of District of Columbia ss:
2. I, (Name) George Hyatt
3. Reside at (Address) 8003 Ft Hunt Rd
City Alexandria, County Fairfax, State VA Zip 22308

being duly sworn, deposes and says that he/she is a citizen of the United States, more than eighteen years of age, that all of the facts set forth in this affidavit/notice, subject to the provisions and penalties of 18 U.S.C. 1001 pertaining to the filing of false, fictitious, or fraudulent statements with the United States, are true and correct according to the best of my knowledge, information and belief.

4. Owner's name and address (If not shown in Items 1-3 above). Check here if this is a change of address.
Treasure King Mines, LLC, c/o George Hyatt, manager
8003 Ft Hunt Rd, Alexandria, VA 22308

5. That I am personally acquainted with the mining claim(s). The work and improvements were made by and at the expense of the owner(s) of said claim(s). Said contiguous group of claims, listed on the reverse side of this document, are situated in the Walapai Mining District, Mohave County, Arizona.

6. That between the dates starting at 12 o'clock noon on September 1, 2002 and ending at 12 o'clock noon on September 1, 2003 at least \$ 100 Dollars worth of work and improvements were done and performed upon said claim(s) or upon one or more of a contiguous group of claims for the benefit of all, or wholly or partly outside of a contiguous group of claims for the benefit of all, not including the location work.

7. That the following persons were employed to perform the work and improvements described herein:
Fred Bauman

ENTERED INTO COMPUTER
8/15/03 JEG
VERIFIED
10/2/03 TK

RECEIVED
BUREAU OF
MANAGEMENT
AUG 13 A 10:18
ARIZONA
STATE OFFICE
PHOENIX, ARIZONA
AMC 355838

Return Document to:
George Hyatt, Manager
Treasure King Mines, LLC
8003 F+ Hunt Rd, Alexandria, VA 22308
Telephone: 703-765-5308

A3850-1 (NOV. 2001)

No. of Claims: <u>2</u>	x \$5 = <u>10</u>
Receipt No.: _____	Check No.: _____
Init: <u>C</u>	FOR BLM USE ONLY <u>2015</u>

AFFIDAVIT OF PERFORMANCE OF ANNUAL WORK. Also fill in Items 1 through 9 and the reverse side of this document.

NOTICE OF INTENTION TO HOLD. I intend to hold the claims(s)/site(s) listed on the reverse side of this document for the calendar year 20____. Also fill in Items 1 through 4 and Item 9.

Notices of Intention to Hold are for mill sites and tunnel sites or for mining claims when assessment work has not been done, regardless of whether the annual assessment has been suspended, deferred, or not yet accrued. The filing of a Notice of Intention to Hold shall not relieve the owner of complying with federal and state laws pertaining to the performance of annual assessment work. Notices of Intention to Hold for mill sites or tunnel sites need not be county recorded. For mining claims the form filed with the Bureau of Land Management (BLM) must be identical to the one that was or will be filed with the county.

Evidence of Annual Assessment Work or a Notice of Intention to Hold must be filed each calendar year following the calendar year in which the claim/site was located. All claims listed on a single affidavit must be contiguous.

1. State of Arizona, County of District of Columbia ss:
2. I, (Name) George Hyatt
3. Reside at (Address) 8003 F+ Hunt Rd
City Alexandria, County Fairfax, State VA Zip 22308

being duly sworn, deposes and says that he/she is a citizen of the United States, more than eighteen years of age, that all of the facts set forth in this affidavit/notice, subject to the provisions and penalties of 18 U.S.C. 1001 pertaining to the filing of false, fictitious, or fraudulent statements with the United States, are true and correct according to the best of my knowledge, information and belief.

4. Owner's name and address (If not shown in Items 1-3 above). Check here if this is a change of address.
Treasure King Mines, LLC, c/o George Hyatt, Manager
8003 F+ Hunt Rd, Alexandria, VA 22308

5. That I am personally acquainted with the mining claim(s). The work and improvements were made by and at the expense of the owner(s) of said claim(s). Said contiguous group of claims, listed on the reverse side of this document, are situated in the Owens Mining District, Mohave County, Arizona.

6. That between the dates starting at 12 o'clock noon on September 1, 2002 and ending at 12 o'clock noon on September 1, 2003 at least \$ 200 Dollars worth of work and improvements were done and performed upon said claim(s) or upon one or more of a contiguous group of claims for the benefit of all, or wholly or partly outside of a contiguous group of claims for the benefit of all, not including the location work.

7. That the following persons were employed to perform the work and improvements described here:
Fred Bauman

ENTERED INTO COMPUTER
VERIFIED 8/15/09 JES
102431K

8. That the work and improvements performed were: Install fencing around open shaft

9. Dated: Aug 2, 2003 Signature: [Signature]
 SUBSCRIBED AND SWORN TO before me, a Notary Public, this 2nd day of August, 2003
 by [Signature] NADIA SHANNAM
 Notary Public: [Signature]
 MY COMMISSION EXPIRES 5/31/2005

If the claims/sites have consecutive BLM numbers and are in the same Township, Range and Section(s), they may be listed as follows:

Claim/Site Name	Serial Number	Dkt/Pg or Record # of Orig Location Notice	TWN SHP R NG SEC(S)
<u>LDP #4</u>	<u>Amc 355838</u>	<u>BK3868, Pg 458</u>	<u>12N 14W 28+33</u>
<u>LDP #5</u>	<u>Amc 355839</u>	<u>BK3868, Pg 460</u>	<u>12N 14W 27+34</u>

BLM requires a \$5 nonrefundable service charge for each mining claim, mill site or tunnel site payable on or before December 30th (not the 31st). Mail to:

Bureau of Land Management
 222 North Central Avenue
 Phoenix, Arizona 85004-2203
 602-417-9200
 www.az.blm.gov

This form is for the purpose of complying with the laws of the United States Department of the Interior, Bureau of Land Management and the State of Arizona pertaining to assessment work and/or notice of intention to hold. 30 U.S.C. 28, 43 CFR 3833.2, ARS 27-208. Subject to Paperwork Reduction Act and Privacy Act statements available at the BLM AZ State Office. This form is not copyrighted. It may be reproduced without permission.

RECEIVED
 BUREAU OF
 LAND MANAGEMENT

2003 AUG 13 A 10:18

ARIZONA
 STATE OFFICE
 PHOENIX, ARIZONA

BLM Date Stamp

AMC 356225

RECEIVED
BUREAU OF LAND MANAGEMENT
ARIZONA STATE OFFICE
PHOENIX, ARIZONA
2003 AUG 13
A3850-1 (NOV. 2001)

Return Document to:
George Hyatt, Manager
Treasure King Mines LLC
8003 Ft Hunt Rd
Alexandria, VA 22308
Telephone: 703-765-5308

No. of Claims: 2 x \$5 = 10
Receipt No.: _____ Check No.: _____
Init: _____
FOR BLM USE ONLY 5 of 5

AFFIDAVIT OF PERFORMANCE OF ANNUAL WORK. Also fill in Items 1 through 9 and the reverse side of this document.

NOTICE OF INTENTION TO HOLD. I intend to hold the claims(s)/site(s) listed on the reverse side of this document for the calendar year 20____. Also fill in Items 1 through 4 and Item 9.

Notices of Intention to Hold are for mill sites and tunnel sites or for mining claims when assessment work has not been done, regardless of whether the annual assessment has been suspended, deferred, or not yet accrued. The filing of a Notice of Intention to Hold shall not relieve the owner of complying with federal and state laws pertaining to the performance of annual assessment work. Notices of Intention to Hold for mill sites or tunnel sites need not be county recorded. For mining claims the form filed with the Bureau of Land Management (BLM) must be identical to the one that was or will be filed with the county.

Evidence of Annual Assessment Work or a Notice of Intention to Hold must be filed each calendar year following the calendar year in which the claim/site was located. All claims listed on a single affidavit must be contiguous.

1. ~~State of Arizona~~, County of District of Columbia ss:
2. I, (Name) George Hyatt
3. Reside at (Address) 8003 Ft Hunt Rd
City Alexandria, County Fairfax, State VA Zip 22308

being duly sworn, deposes and says that he/she is a citizen of the United States, more than eighteen years of age, that all of the facts set forth in this affidavit/notice, subject to the provisions and penalties of 18 U.S.C. 1001 pertaining to the filing of false, fictitious, or fraudulent statements with the United States, are true and correct according to the best of my knowledge, information and belief.

4. Owner's name and address (If not shown in Items 1-3 above). Check here if this is a change of address.
Treasure King Mines, LLC, c/o George Hyatt, Manager
8003 Ft Hunt Rd, Alexandria, VA 22308

5. That I am personally acquainted with the mining claim(s). The work and improvements were made by and at the expense of the owner(s) of said claim(s). Said contiguous group of claims, listed on the reverse side of this document, are situated in the Walapai Mining District, MoHAVE County, Arizona.

6. That between the dates starting at 12 o'clock noon on September 1, 2002 and ending at 12 o'clock noon on September 1, 2003 at least \$ 200 Dollars worth of work and improvements were done and performed upon said claim(s) or upon one or more of a contiguous group of claims for the benefit of all, or wholly or partly outside of a contiguous group of claims for the benefit of all, not including the location work.

7. That the following persons were employed to perform the work and improvements described herein:
Fred Bauman

ENTERED INTO COMPUTER

VERIFIED
WALP
8/15/03
PS.

8. That the work and improvements performed were: Clear + repair roads

9. Dated: Aug 2, 2003 Signature: [Signature]
 SUBSCRIBED AND SWORN TO before me, a Notary Public, this 2nd day of August, 2003
 by NADIA GHANNAM
 Notary Public: [Signature]
 MY COMMISSION EXPIRES 5/31/2005

If the claims/sites have consecutive BLM numbers and are in the same Township, Range and Section(s), they may be listed as follows:

Claim/Site Name	Serial Number	Dkt/Pg or Record # of Orig Location Notice	TWN SHP	RNG	SEC(S)
AW#1	Ame 356225	BK 4062, Pg 538	23N	18W	13
AW#2	Ame 356226	BK 4062, Pg 541	23N	18W	13, 14

BLM requires a \$5 nonrefundable service charge for each mining claim, mill site or tunnel site payable on or before December 30th (not the 31st). Mail to:

Bureau of Land Management
 222 North Central Avenue
 Phoenix, Arizona 85004-2203
 602-417-9200
 www.az.blm.gov

This form is for the purpose of complying with the laws of the United States Department of the Interior, Bureau of Land Management and the State of Arizona pertaining to assessment work and/or notice of intention to hold. 30 U.S.C. 28, 43 CFR 3833.2, ARS 27-208. Subject to Paperwork Reduction Act and Privacy Act statements available at the BLM AZ State Office. This form is not copyrighted. It may be reproduced without permission.

RECEIVED
 BUREAU OF
 LAND MANAGEMENT

2003 AUG 13 A 10: 18

ARIZONA
 STATE OFFICE
 PHOENIX, ARIZONA

BLM Date Stamp

AME 356410

RECEIVED
BUREAU OF
LAND MANAGEMENT
2003 AUG 13 A 10:11
ARIZONA
STATE OFFICE
PHOENIX, ARIZONA
A3850-1(NOV.2001)

Return Document to:
George Hyatt, Manager
Treasure King Mines, LLC
8003 Ft Hunt Rd
Alexandria, VA 22308
Telephone: 703-765-5308

No. of Claims: 1 x \$5 = 5
Receipt No.: _____ Check No.: _____
Init: C FOR BLM USE ONLY 10/5

AFFIDAVIT OF PERFORMANCE OF ANNUAL WORK. Also fill in Items 1 through 9 and the reverse side of this document.

NOTICE OF INTENTION TO HOLD. I intend to hold the claims(s)/site(s) listed on the reverse side of this document for the calendar year 20____. Also fill in Items 1 through 4 and Item 9.

Notices of Intention to Hold are for mill sites and tunnel sites or for mining claims when assessment work has not been done, regardless of whether the annual assessment has been suspended, deferred, or not yet accrued. The filing of a Notice of Intention to Hold shall not relieve the owner of complying with federal and state laws pertaining to the performance of annual assessment work. Notices of Intention to Hold for mill sites or tunnel sites need not be county recorded. For mining claims the form filed with the Bureau of Land Management (BLM) must be identical to the one that was or will be filed with the county.

Evidence of Annual Assessment Work or a Notice of Intention to Hold must be filed each calendar year following the calendar year in which the claim/site was located. All claims listed on a single affidavit must be contiguous.

1. ~~State of Arizona, County of~~ District of Columbia ss:
2. I, (Name) George Hyatt
3. Reside at (Address) 8003 Ft Hunt Rd
City Alexandria, County _____, State VA Zip 22308

being duly sworn, deposes and says that he/she is a citizen of the United States, more than eighteen years of age, that all of the facts set forth in this affidavit/notice, subject to the provisions and penalties of 18 U.S.C. 1001 pertaining to the filing of false, fictitious, or fraudulent statements with the United States, are true and correct according to the best of my knowledge, information and belief.

4. Owner's name and address (If not shown in Items 1-3 above). Check here if this is a change of address.
Treasure King Mines, LLC, c/o George Hyatt, Manager
8003 Ft Hunt Rd, Alexandria, VA 22308

5. That I am personally acquainted with the mining claim(s). The work and improvements were made by and at the expense of the owner(s) of said claim(s). Said contiguous group of claims, listed on the reverse side of this document, are situated in the Big Bug / Turkeyck Mining District, Yavapai County, Arizona.

6. That between the dates starting at 12 o'clock noon on September 1, 2002 and ending at 12 o'clock noon on September 1, 2003 at least \$ 100 Dollars worth of work and improvements were done and performed upon said claim(s) or upon one or more of a contiguous group of claims for the benefit of all, or wholly or partly outside of a contiguous group of claims for the benefit of all, not including the location work.

7. That the following persons were employed to perform the work and improvements described herein:
Fred Bauman

ENTERED INTO COMPUTER
VERIFIED 8/25/03 YES
10/405TK

8. That the work and improvements performed were:

Repair fencing around open shafts

9. Dated: Aug 2, 2003 Signature: [Signature]

SUBSCRIBED AND SWORN TO before me, a Notary Public, this 2nd day of August, 2003

by NADIA GHANNAM
Notary Public: [Signature]

MY COMMISSION EXPIRES 5/31/2005

If the claims/sites have consecutive BLM numbers and are in the same Township, Range and Section(s), they may be listed as follows:

Sample 1 - 10

A MC 19640 - 49

Dkt/Pg 1025/1-10

Recording #9106173-82

4N 20W 36

Claim/Site Name

Serial Number

Dkt/Pg or Record # of
Orig Location Notice

TWN
SHP RNG SEC(S)

Treasure King Lode

AMC 356410

Bk 3928, p. 281

11.5N 1E 24

BLM requires a \$5 nonrefundable service charge for each mining claim, mill site or tunnel site payable on or before December 30th (not the 31st). Mail to:

Bureau of Land Management
222 North Central Avenue
Phoenix, Arizona 85004-2203
602-417-9200
www.az.blm.gov

This form is for the purpose of complying with the laws of the United States Department of the Interior, Bureau of Land Management and the State of Arizona pertaining to assessment work and/or notice of intention to hold. 30 U.S.C. 28, 43 CFR 3833.2, ARS 27-208. Subject to Paperwork Reduction Act and Privacy Act statements available at the BLM AZ State Office. This form is not copyrighted. It may be reproduced without permission.

RECEIVED
BUREAU OF
LAND MANAGEMENT
2003 AUG 13 A 10:18
ARIZONA
STATE OFFICE
PHOENIX, ARIZONA
BLM Date Stamp

AMC 356667
356928
RECEIVED
BUREAU OF
LAND MANAGEMENT
2003 AUG 13 A 10:08
ARIZONA
STATE OFFICE
PHOENIX, ARIZONA
A3850-1 (NOV. 2001)

Return Document to:
George Hyatt, Manager
Treasure King Mines, LLC
8003 Ft Hunt Rd
Alexandria VA 22308
Telephone: 703-765-5308

No. of Claims: <u>4</u>	x \$5 = <u>20</u>
Receipt No: _____	Check No: _____
Init: <u>[Signature]</u>	FOR BLM USE ONLY <u>30/5</u>

AFFIDAVIT OF PERFORMANCE OF ANNUAL WORK. Also fill in Items 1 through 9 and the reverse side of this document.

NOTICE OF INTENTION TO HOLD. I intend to hold the claims(s)/site(s) listed on the reverse side of this document for the calendar year 2004. Also fill in Items 1 through 4 and Item 9.

Notices of Intention to Hold are for mill sites and tunnel sites or for mining claims when assessment work has not been done, regardless of whether the annual assessment has been suspended, deferred, or not yet accrued. The filing of a Notice of Intention to Hold shall not relieve the owner of complying with federal and state laws pertaining to the performance of annual assessment work. Notices of Intention to Hold for mill sites or tunnel sites need not be county recorded. For mining claims the form filed with the Bureau of Land Management (BLM) must be identical to the one that was or will be filed with the county.

Evidence of Annual Assessment Work or a Notice of Intention to Hold must be filed each calendar year following the calendar year in which the claim/site was located. All claims listed on a single affidavit must be contiguous.

1. ~~State of Arizona~~, County of District of Columbia ss:
2. I, (Name) George Hyatt
3. Reside at (Address) 8003 Ft Hunt Rd
City Alexandria, County Fairfax, State VA Zip 22308

being duly sworn, deposes and says that he/she is a citizen of the United States, more than eighteen years of age, that all of the facts set forth in this affidavit/notice, subject to the provisions and penalties of 18 U.S.C. 1001 pertaining to the filing of false, fictitious, or fraudulent statements with the United States, are true and correct according to the best of my knowledge, information and belief.

4. Owner's name and address (If not shown in Items 1-3 above). Check here if this is a change of address.
Treasure King Mines, LLC, c/o George Hyatt Manager
8003 Ft Hunt Rd, Alexandria, VA 22368

5. That I am personally acquainted with the mining claim(s). The work and improvements were made by and at the expense of the owner(s) of said claim(s). Said contiguous group of claims, listed on the reverse side of this document, are situated in the Big Bug/Turkey CK Mining District, Yavapai County, Arizona.

6. That between the dates starting at 12 o'clock noon on September 1, 20____ and ending at 12 o'clock noon on September 1, 20____ at least \$ _____ Dollars worth of work and improvements were done and performed upon said claim(s) or upon one or more of a contiguous group of claims for the benefit of all, or wholly or partly outside of a contiguous group of claims for the benefit of all, not including the location work.

7. That the following persons were employed to perform the work and improvements described herein:

ENTERED INTO COMPUTER
VERIFIED 8/15/03 TES
10/2/03TK

**United States Department of the Interior
Bureau of Land Management**

BUSINESS & SUPPORT SVCS DIV
222 N CENTRAL AVE
PHOENIX, AZ 85004 -2203
Phone: (602) 417-9200

Receipt

No: 729059

Transaction #: 758433
Date of Transaction: 08/13/2003

CUSTOMER: GEORGE HYATT
8003 FT HUNT RD
ALEXANDRIA, VA 22308

LINE #	QTY	DESCRIPTION	REMARKS	UNIT PRICE	TOTAL
1	1.00	LOCATABLE MINERALS / MINING CLAIMS-NOT NEW-UNADJUD, ONE AUTH NO. ONLY / MINING CLAIM MONEY RECEIVED (455) CASES: AMC356410/\$50.00	WAIVER & POL 2003 (10)	- n/a -	50.00
TOTAL:					\$50.00

PAYMENT INFORMATION

1	AMOUNT: \$50.00	POSTMARKED: 08/09/2003
	TYPE: CHECK	RECEIVED: 08/13/2003
	CHECK NO: 06008631456	
	NAME: TREASURE KING MINES 8003 FT HUNT RD ALEXANDRIA VA 22308	

REMARKS

This receipt was generated by the automated BLM Collections and Billing System and is a paper representation of a portion of the official electronic record contained therein.

UNITED STATES
DEPARTMENT OF THE INTERIOR
BUREAU OF LAND MANAGEMENT
MAINTENANCE FEE WAIVER CERTIFICATION

AMC

355838
354852
356225
353988
FORM APPROVED
OMB NO. 1004-0114
Expires: December 31, 2002
~~356410~~

SEE INSTRUCTIONS ON REVERSE

1. This small miner waiver is filed for the assessment year beginning at noon on September 1, 2002 and ending at noon on September 1, 2003.
2. The undersigned and all related parties owned ten or fewer mining claims, mill, or tunnel sites located and maintained on Federal lands in the United States of America on September 1, 2002.
3. The undersigned have performed the assessment work required by law for each mining claim listed prior to filing this waiver and understand that by filing this form; an affidavit of assessment work must be recorded by the December 30th following the filing of this waiver.
4. The undersigned understand that if the assessment work obligation has not yet come due under 30 U.S.C. 28 (for those claims in their first assessment year only); a notice of intent to hold reciting this condition must be recorded by the December 30th following the filing of this waiver.
5. The undersigned understand that mill and tunnel sites may also be listed upon this waiver and be waived from payment of the maintenance fee; and that a notice of intent to hold for these sites is required to be recorded by the December 30th immediately following the filing of this waiver.
6. The undersigned understand and acknowledge that pursuant to 43 U.S.C. 1212 and 18 U.S.C. 1001; the filing or recording of a false, fictitious, or fraudulent document with the Bureau of Land Management may result in a fine of up to \$250,000, a prison term not to exceed five years, or both.
7. The mining claims, mill or tunnel sites for which this waiver from payment of the maintenance fees is requested are:

CLAIM OR SITE NAME	BLM RECORDATION SERIAL NUMBER
1. LDP # 4	AMC# 355838
2. LDP # 5	AMC# 355839
3. Ground Hog	AMC# 353988
4. Wire Silver	AMC# 354852
5. AW # 1	AMC# 356225
6. AW # 2	AMC# 356226
7. Treasure King Lode	AMC# 356410
8.	
9.	
10.	

The owner(s) (claimants) of the above mining claims and sites are:

TREASURE KING MINES, LLC
(Owner's Name - Please Print)
8003 FORT HUNTRD
(Street or P.O. Box)
ALEXANDRIA VA 22308
(City) (State) (Zip Code)

[Signature]
By: GEORGE HYATT, MANAGING MEMBER

(Owner's Name - Please Print)

(Street or P.O. Box)

(City) (State) (Zip Code)

(Owner's Signature)
RECEIVED
B.L.M. AZ STATE OFFICE
2002 AUG 22 P 12:26
PHOENIX, ARIZONA

(Owner's Name - Please Print)

(Street or P.O. Box)

(City) (State) (Zip Code)

NOTICE!!

These documents have been scanned!

Do not place un-scanned documents beneath this notice!

Do not remove this notice from this file!

GPO Jacket No. 560-102
Print Order 61540
Rise Business Services, LLC
Job=AZ15 6/26/2019



Box Number= AZ15134



Claim Begin-End: AMC356410-AMC356410

5 Miscellaneous



AZ15134-12

AMC356454-AMC363464

356410
399871
403931
363464

Authorized Date 10/12/2012

AZ BLM REFUND \$140 TO SEARCHLIGHT EXPLORATION LLC

Instructions to Accounts FOR MAINTENANCE FEES PAID ON CLOSED CLAIM

AMC399910. RECEIPT# 2628559. RE.

Login ID 4105

Entry Date 10/12/2012

Total Amount \$140.00

ABINGTON resources ltd.

125A - 1030 Denman Street
Vancouver, BC V6G 2M6
604 683 6657

Amc 399871
Amc 403931
Amc 356410
Amc 363464
Amc 356667
Amc 356928

August 12, 2011

BLM
Arizona State Office
One North Central Avenue Suite 800
Phoenix, AZ
85004-4427

VIA: UPS

BLM Contact: 602 417 9200

RE: MAINTENANCE FEE PAYMENT DOCUMENTS

Dear Sir or Madam:

I hereby attach maintenance fee payment information for claims in Yavapai County. There are two groups of claims filed in two different names.

There are 10 claim units named Treasure King 1 - 6 (lode claims) and TK claims 1 - 4 (Placer claims). These are filed in the name of Searchlight Exploration, LLC of Las Vegas, Nevada.

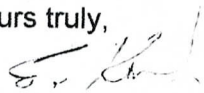
There are also 49 claims named A1 through A49. These claims are filed under the name of Abington Resources Ltd. of Las Vegas, NV.

We would like status and payment correspondence on these claims to be directed to our Vancouver office at the address and telephone number above. If required, you may email info@abingtonresources.com, but a telephone call would be more timely.

I would be happy to provide a credit card number for the filing of these claims for a total amount of \$8,260 (\$140 x 59 claims) but did not want the number on this correspondence.

Please call me at **604 736 6255** upon receipt of these documents and I will provide the credit card number at that time. Please leave a voicemail if I am not there. I will get right back to you.

Yours truly,



E. Koplovich

Enclosures

RECEIVED
BLM AZ STATE OFFICE
2011 AUG 17 A 8:16
PHOENIX, ARIZONA

AUG 25 2011 cm

\$140 refund authorized
for maint fee paid on
a closed claim
Amc 399910 DS 1021

MAINTENANCE FEE PAYMENT

BLM
Date
Stamp

RECEIVED
BLM AZ STATE OFFICE
2011 AUG 17 A 8:16
PHOENIX, ARIZONA

CLAIMANT NAME: Abington Resources Ltd.

ADDRESS: 4045 South Spencer St., Suite 108
Las Vegas, NV 89119

***RETURN TO:**
Abington Resources Ltd.
125A – 1030 Denman Street
Vancouver, BC V6G 2M6

EMAIL: info@abingtonresources.com

***Please see attached page for mining claim information on the
A1 - A49 Claims, Yavapai County, AZ. Total number of claims – 49.***

49 x \$140 = \$6,860.00 US

**Bureau of Land Management
Arizona State Office**

No. of Claims: 59 x \$140 = 8,260
Check No.: CC Init. MLL
Receipt No.: 2412798

www.blm.gov/az/

For BLM Use Only

**Form: MCF112
Revised July 2009**

UNITED STATES
DEPARTMENT OF THE INTERIOR
BUREAU OF LAND MANAGEMENT

CREDIT CARD PAYMENT
FOR MINING CLAIM MAINTENANCE FEE

RECEIVED OFFICE
B.L.M. AZ STATE OFFICE
2005 AUG 16 P 12:28
PHOENIX, AZ

NAME Fred Bauman

ADDRESS _____

CITY _____ STATE _____ ZIP _____

PHONE # (702) 525-5779

SEND RECEIPT TO ABOVE ADDRESS []

SEND RECEIPT TO: Receipt # 109059

AMC NUMBER

AMC

CLAIM/SITE NAME

357922

DATE STAMP

call Rod

COUNT \$ 25.00 INITIALS e

TELEPHONE SUBMISSION - ACCURACY OF THE ABOVE INFORMATION
IS THE RESPONSIBILITY OF THE CLAIMANT/OWNER

FOR OFFICIAL USE ONLY

DATE _____ INITIALS _____ VERIFIED _____

NOTICE!!

These documents have been scanned!

Do not place un-scanned documents beneath this notice!

Do not remove this notice from this file!

GPO Jacket No. 560-102
Print Order 61540
Rise Business Services, LLC
Job=AZ15 6/26/2019



Box Number= AZ15134



Claim Begin-End: AMC356410-AMC356410

6 Location Notices-Amendments and Supporting Documents



AZ15134-12

AMC356454-AMC363464

MINING CLAIM STATUS REPORT

Status Checked By: JMC
MTP Checked By: JMC
GEO Checked By: JMC
Prejudication By: _____
Final Adjudication By: W. Hyde 9/26/02

1001445

LEAD SERIAL NO. AMC 356410 THROUGH AMC _____

<u>1</u>	LODE	@ \$25 = \$	<u>25</u>	Location Fee
_____	PLACER	@ \$10 = \$	<u>10</u>	Service Fee--curable defect
_____	MILL SITE	@ \$100 = \$	<u>100</u>	Claim Maintenance Fee
_____	TUNNEL SITE	\$	_____	TOTAL FEES
_____	ASSOCIATION	\$	<u>20.13 = .26</u>	Copy Fees,
_____	PLACER	\$	_____	Overage <input type="checkbox"/> Shortage <input type="checkbox"/>
		\$	<u>135.26</u>	TOTAL RECEIVED

OVER-THE-COUNTER: MAIL: Timely Filed: YES NO

LEGAL DESCRIPTION:

T <u>11.5N</u>	R <u>1E</u>	S <u>24</u>	T _____	R _____	S _____
T _____	R _____	S _____	T _____	R _____	S _____
T _____	R _____	S _____	T _____	R _____	S _____
T _____	R _____	S _____	T _____	R _____	S _____

GENERAL JURISDICTION: BLM or NATIONAL FOREST Prescott
Name

SPLIT ESTATE LAND: SX PX SRHE OTHER _____
Specify

WILDERNESS AREA (WA): N/A
Specify

CLAIMS SUBJECT TO PL 359: YES NO

PROPER NOTICE FILED IF LOCATING ON SRHE: YES NO

COMMENTS: _____
Briefed claimant that he needs to file his
warrant, pay or maint before Sept. 1, 2002
JMC
There is a row PHX 086931 JMC

STATUS: PARTIALLY VOID VOID
PRIVATE MINERALS WITHDRAWN OTHER

COMMENTS: _____

3461942 BK 3928 PG 281
 Yavapai County
 Patsy Jenney-Colon, Recorder
 05/22/2002 10:11A PAGE 1 OF 2
 GEORGE HYATT
 RECORDING FEE 5.00
 SURCHARGE 8.00
 POSTAGE 1.00

FEE
\$ 5
\$8 ✓
\$5
\$1 ✓
\$ 14
DA

When recorded return to:
 George Hyatt
 8003 Fort Hunt Rd.
 Alexandria, VA 22308

LOCATION NOTICE FOR LODE MINING CLAIM

NOTICE IS HEREBY GIVEN that the Treasure King lode mining claim has been located by George Hyatt, whose current mailing address is 8003 Fort Hunt Rd., Alexandria, VA 22308.

The general course of the claim is north and south. It is situated in the Big Bug / Turkey Creek Mining District, Yavapai County, Arizona. The claim is approximately 1,500 feet in length and 600 feet in width, and is in the shape of a parallelogram. This claim runs from the location monument on which this location notice is posted approximately 665 feet in a northerly direction to the north end line and 835 feet in a southerly direction to the south end line. This claim is marked by six monuments, one at each corner and one at the center of each end line of the claim. The location monument on which this notice is posted is situated within Section 24, Township 11.5N, Range 1E, Gila Salt River Base and Meridian, Arizona and this claim encompasses portions of the following quarter section, section, Township and Range:

SE 1/4 Section 24, T11.5N, R1E, Gila and Salt River Base and Meridian, Arizona

The locality of this claim with reference to some natural object or permanent monument and additional information (if any) concerning its locality are as follows: NE corner of this claim is approximately 2,200'S and 720'W of the NE corner of Section 24, T11.5N, R1E, G&SRB&M, AZ.

DATED AND POSTED on the ground this 8th day of May, 2002.

By 
 George Hyatt

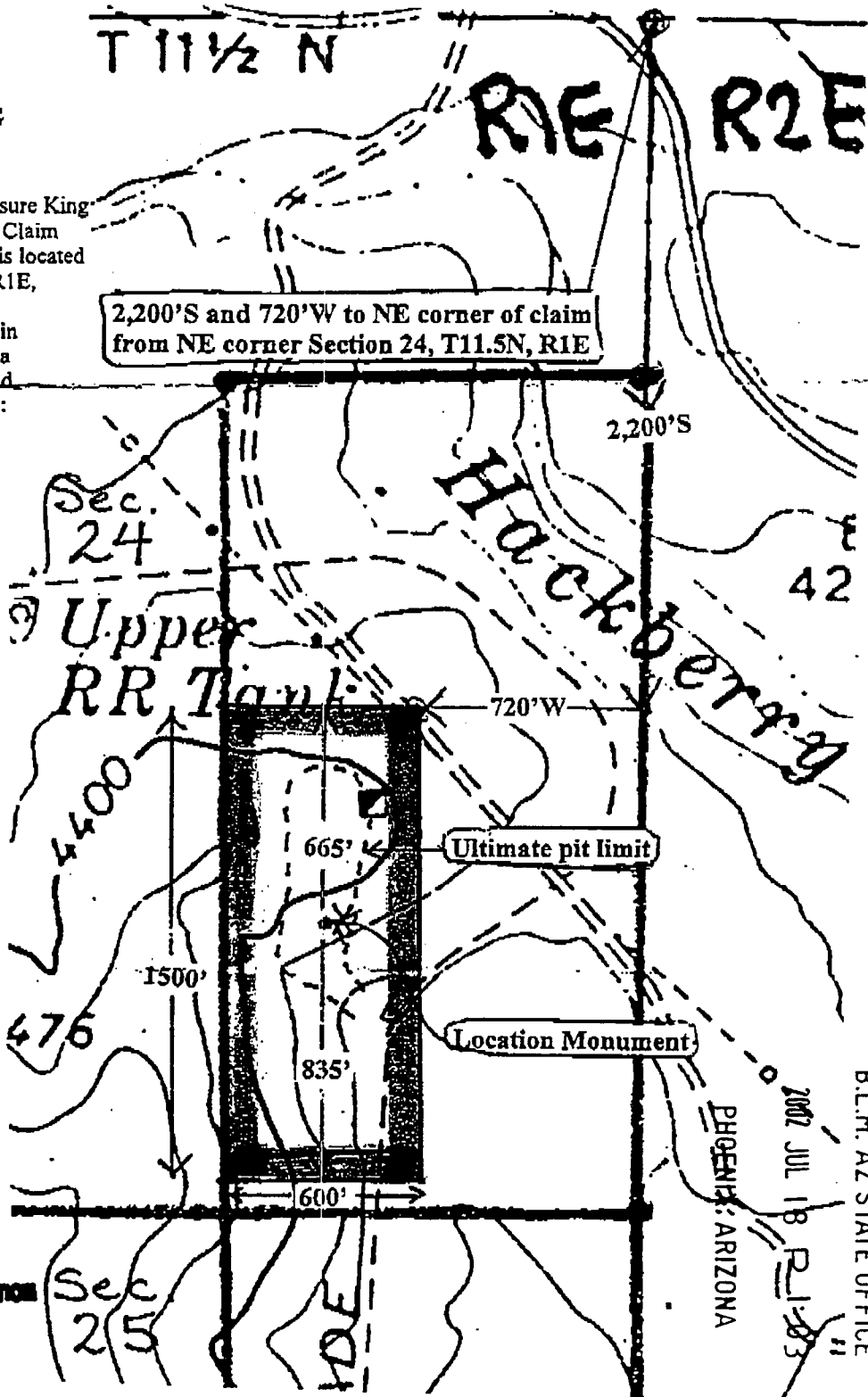
RECEIVED
 B.L.M. AZ STATE OFFICE
 2002 JUL 18 P 1:02
 PHOENIX, ARIZONA

ANC 356410



MAP
TREASURE KING
LODE CLAIM

1. Name of Claim: Treasure King
2. Type of Claim: Lode Claim
3. Location Monument is located in Section 24, T11.5N, R1E, G&SRB&M, Arizona
4. The claim is situated in Yavapai County, Arizona
5. The type of corner and location monument used: 2"X2" wooded post
6. Scale: 1" = 500 feet



RECORDERS WERE: LEGALITY
QUESTIONABLE FOR GOOD REPRODUCTION

RECEIVED
B.L.M. AZ STATE OFFICE
PHOENIX, ARIZONA
2002 JUL 18 2:10 PM

AMC 356410

RUN TIME: 01:01 PM

UNITED STATES DEPARTMENT OF INTERIOR
BUREAU OF LAND MANAGEMENT
GEOGRAPHIC REPORT WITH LAND
Sorted by Serial Number

RUN DATE: 07/18/2002
Page 1 of 1

Adm State: AZ

Serial Number: AZPHX 0086931
Total Case Acres: 21.930

<u>Casetype</u>	<u>Case Disp</u>				<u>Sect</u>	<u>Sur Typ</u>	<u>Sur Num</u>	<u>Suff</u>	<u>Subdivision</u>	<u>Act Pend</u>
289101	AUTHORIZED	14	0112N	0010E	024	FF		1	NW,SWNE,E2SE;	

